

VOLUME 3

17 MAPS

Map 1 Location Map

Map 2 Proposals Overview Map

Map 3 New Forest Tracks Map

Map 4 Proposed Fencing Map North

Map 5 Proposed Fencing Map South

Map 6 Proposed Fencing Map West

Map 7 Proposed Cultivation Map

Map 8 Constraints Map

18 VISUALISATIONS

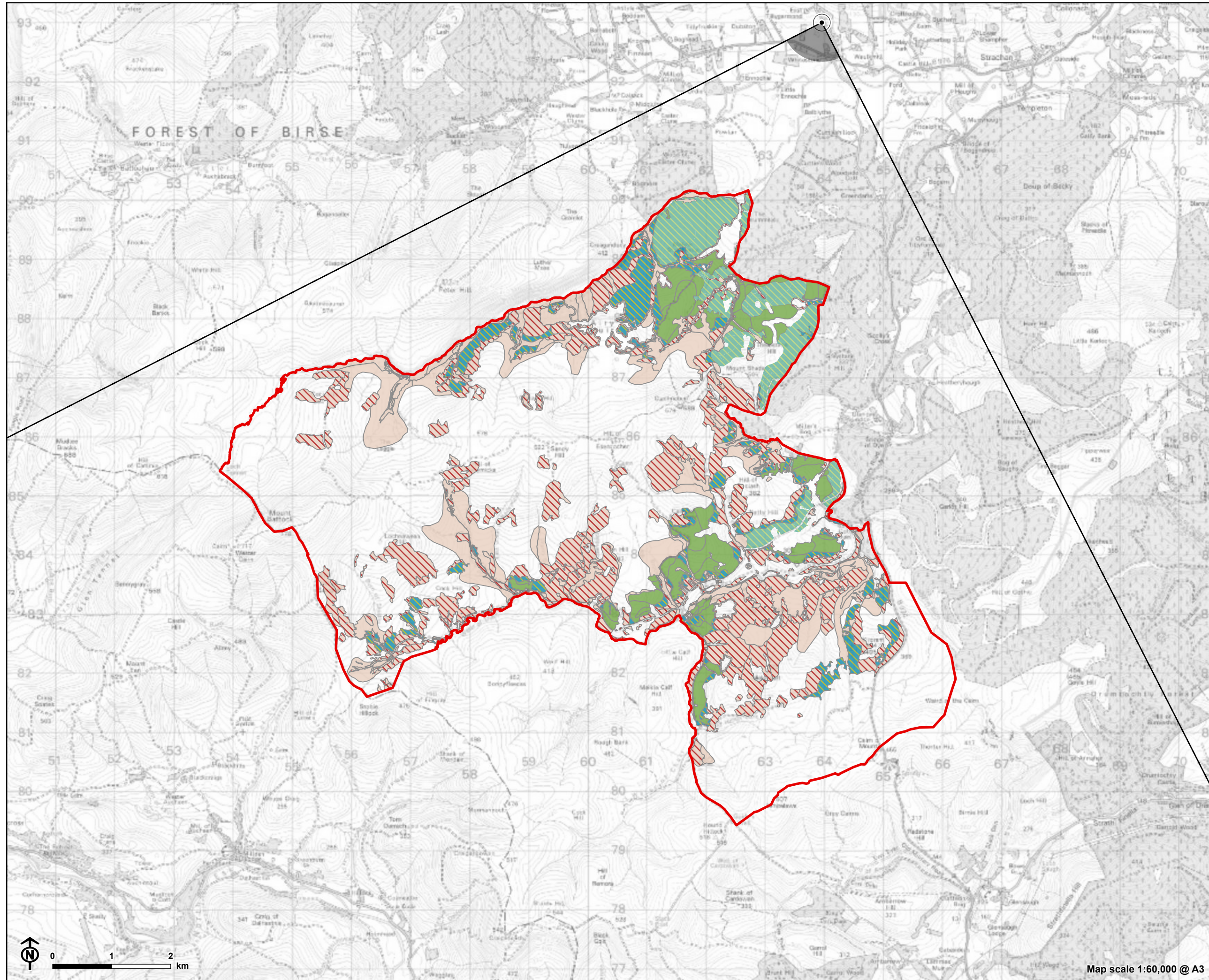



Figure 7: Viewpoint 1: Old Military Road

- Estate boundary
- Planting Species Group
 - Species Group 1: Montane Scrub, Mixed Native Broadleaves, Semi Open Mixed Native Broadleaves
 - Species Group 2: Mixed Conifer (Scots Pine / Sitka Spruce)
 - Species Group 3: Commercial Conifer (Scots Pine 100%)
 - Species Group 4: Native Scots Pine / Mixed Native Broadleaves
 - Species Group 5: Natural Regeneration
- Viewpoint location
- 90° Field of View



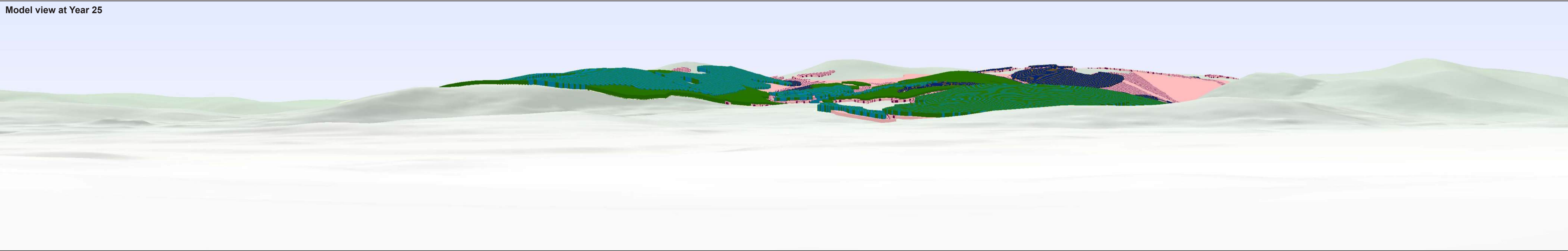
Model view at Year 55





This image provides landscape and visual context only

Model view at Year 25



DRAFT
DATE: 22/10/2025



This image provides landscape and visual context only

Model view at Year 25



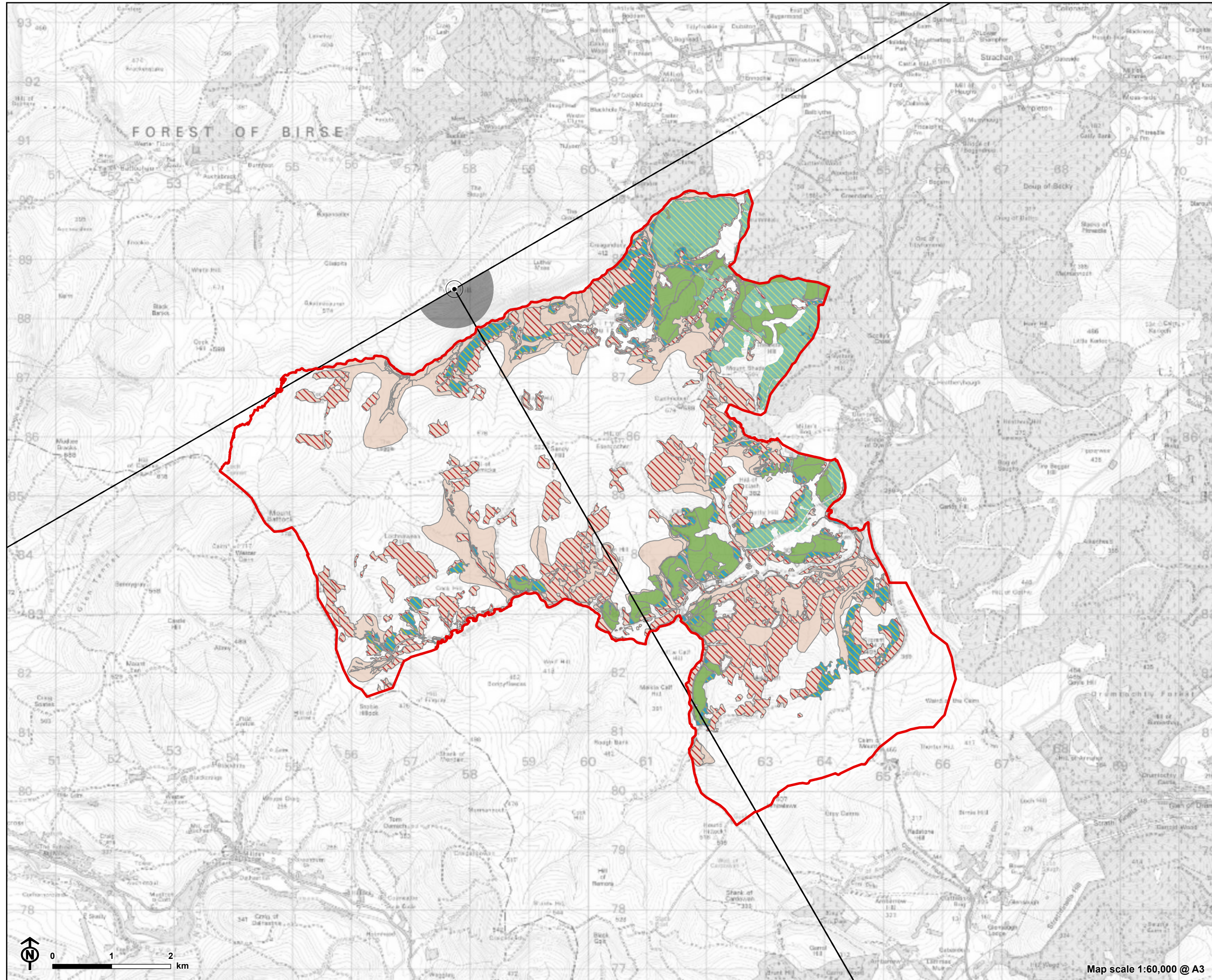


Figure 8: Viewpoint 2: Peter Hill


- Estate boundary
- Planting Species Group
 - Species Group 1: Montane Scrub, Mixed Native Broadleaves, Semi Open Mixed Native Broadleaves
 - Species Group 2: Mixed Conifer (Scots Pine / Sitka Spruce)
 - Species Group 3: Commercial Conifer (Scots Pine 100%)
 - Species Group 4: Native Scots Pine / Mixed Native Broadleaves
 - Species Group 5: Natural Regeneration
- Viewpoint location
- 90° Field of View



Baseline photograph

This image provides landscape and visual context only

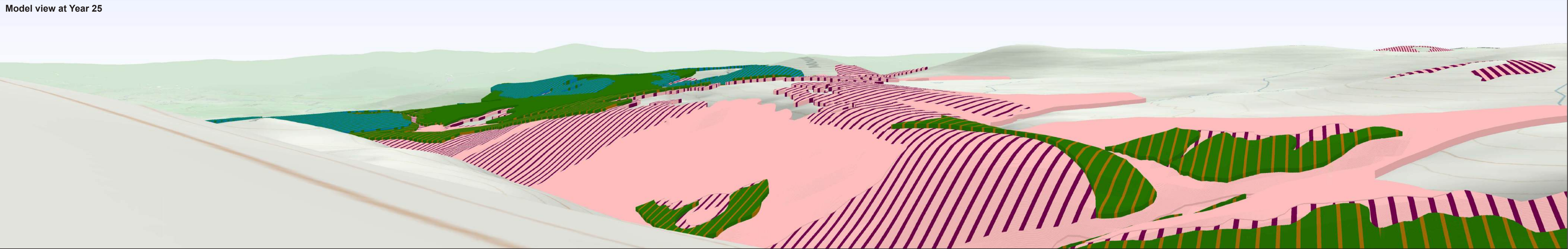
Model view at Year 5



Baseline photograph

This image provides landscape and visual context only


Model view at Year 25





Baseline photograph

This image provides landscape and visual context only




Rendered view at Year 25



Baseline photograph

This image provides landscape and visual context only

Model view at Year 5






Baseline photograph

This image provides landscape and visual context only

Model view at Year 25



Baseline photograph

This image provides landscape and visual context only

Rendered view at Year 25



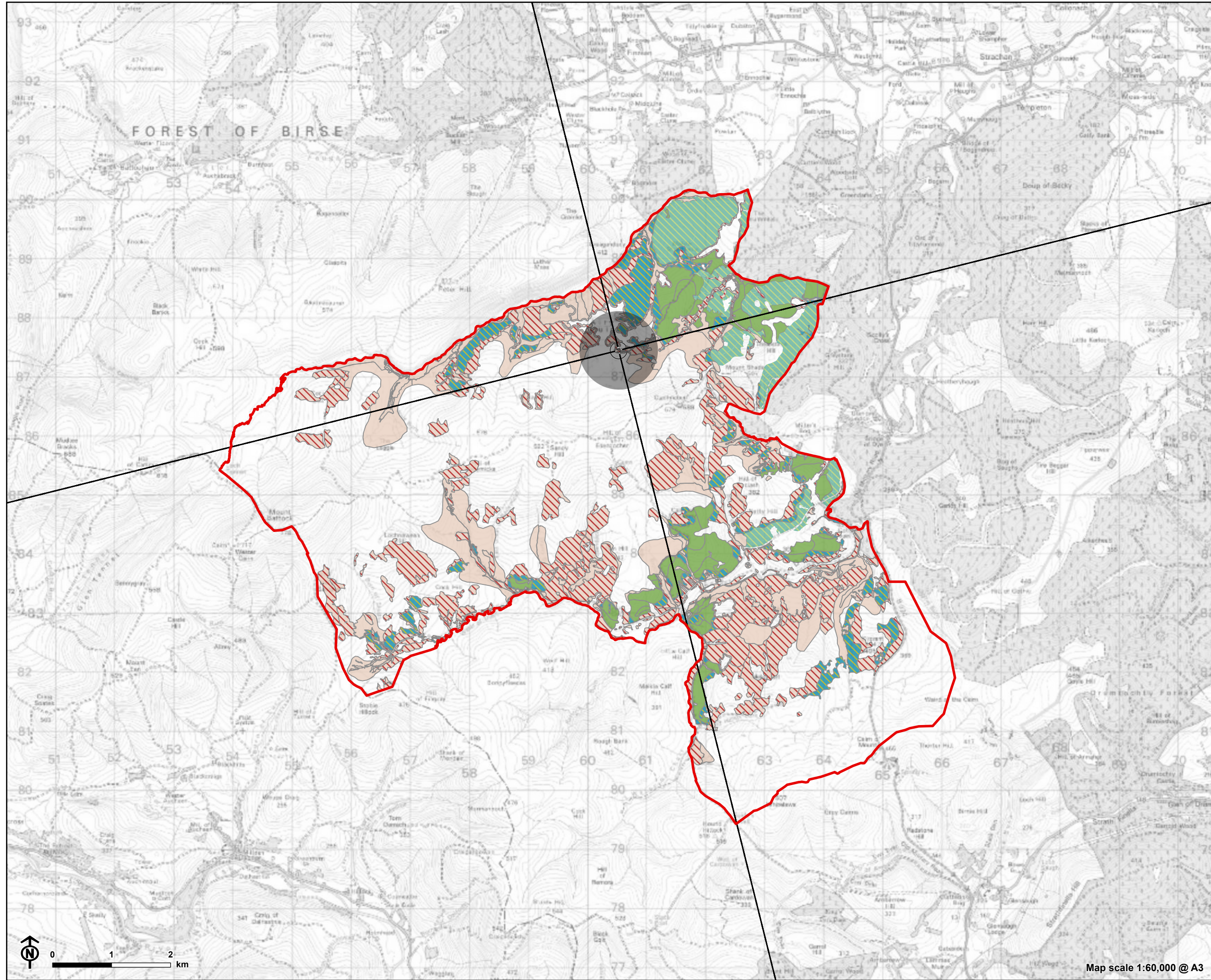



Figure 9: Viewpoint 3: Airy Muir

- Estate boundary
- Planting Species Group
- Species Group 1: Montane Scrub, Mixed Native Broadleaves, Semi Open Mixed Native Broadleaves
 - Species Group 2: Mixed Conifer (Scots Pine / Sitka Spruce)
 - Species Group 3: Commercial Conifer (Scots Pine 100%)
 - Species Group 4: Native Scots Pine / Mixed Native Broadleaves
 - Species Group 5: Natural Regeneration
- Viewpoint location
- ∨ 90° Field of View




Baseline photograph

Model view at Year 5





Baseline photograph



Model view at Year 25



Baseline photograph



Rendered view at Year 25



Baseline photograph

Model view at Year 5





Baseline photograph

Model view at Year 25





Baseline photograph



Rendered view at Year 25




Baseline photograph

Model view at Year 5





Baseline photograph



Model view at Year 25



Baseline photograph



Rendered view at Year 25



Baseline photograph

Model view at Year 5





Baseline photograph

Model view at Year 25



Baseline photograph

Rendered view at Year 25



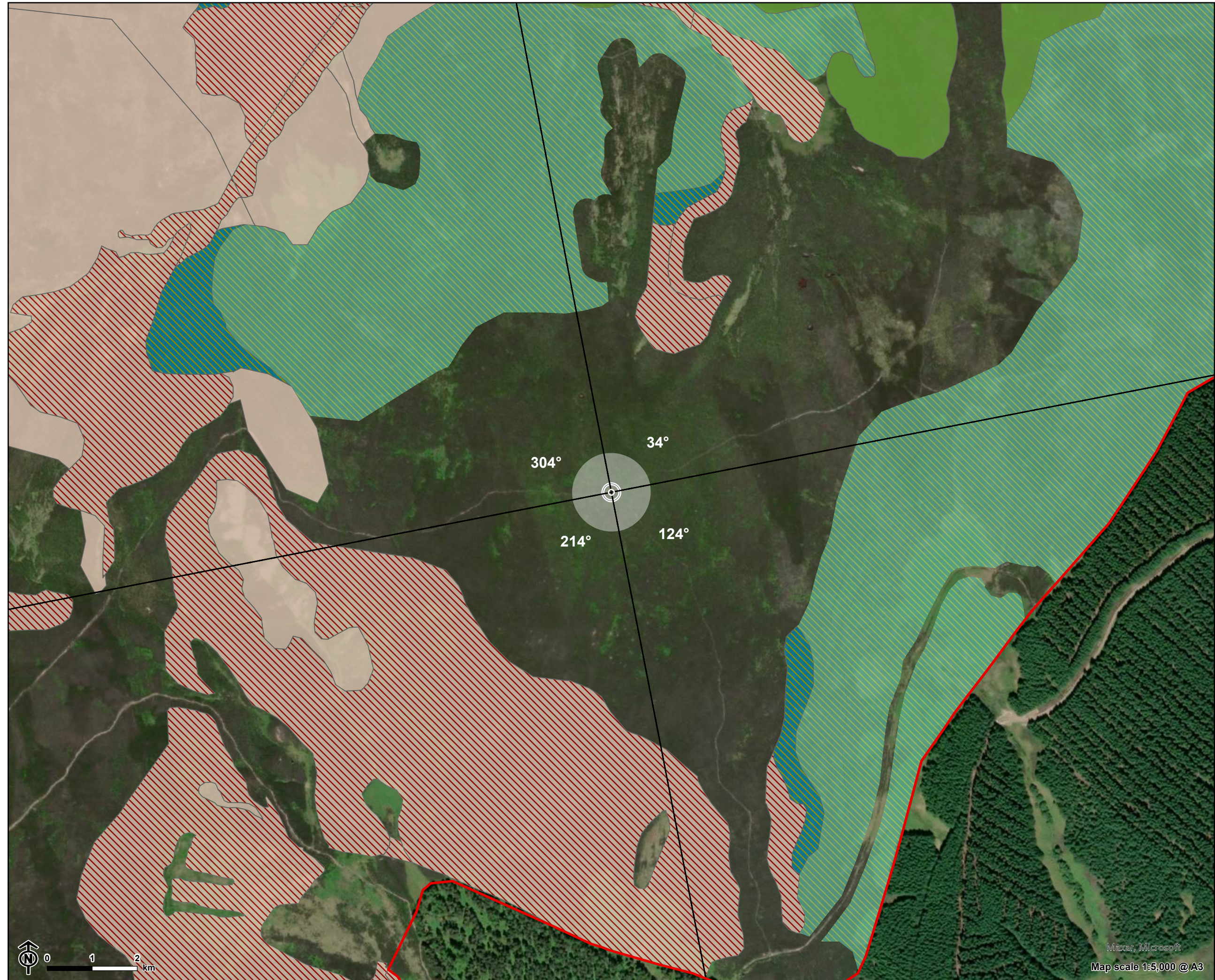
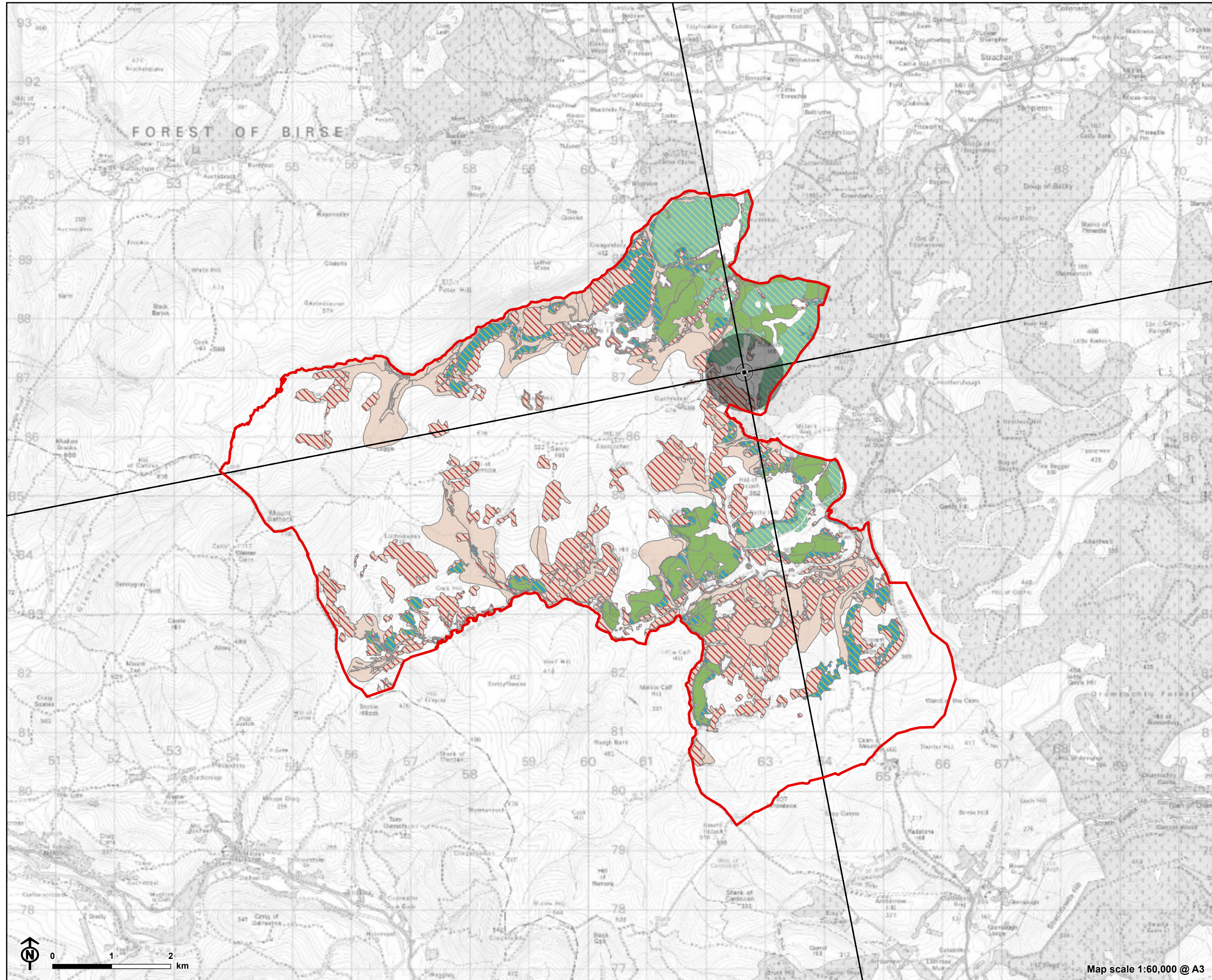


Figure 10: Viewpoint 4: Mount Shade


- Estate boundary
- Planting Species Group
 - Species Group 1: Montane Scrub, Mixed Native Broadleaves, Semi Open Mixed Native Broadleaves
 - Species Group 2: Mixed Conifer (Scots Pine / Sitka Spruce)
 - Species Group 3: Commercial Conifer (Scots Pine 100%)
 - Species Group 4: Native Scots Pine / Mixed Native Broadleaves
 - Species Group 5: Natural Regeneration
- Viewpoint location
- 90° Field of View



Baseline photograph

This image provides landscape and visual context only

Model view at Year 5

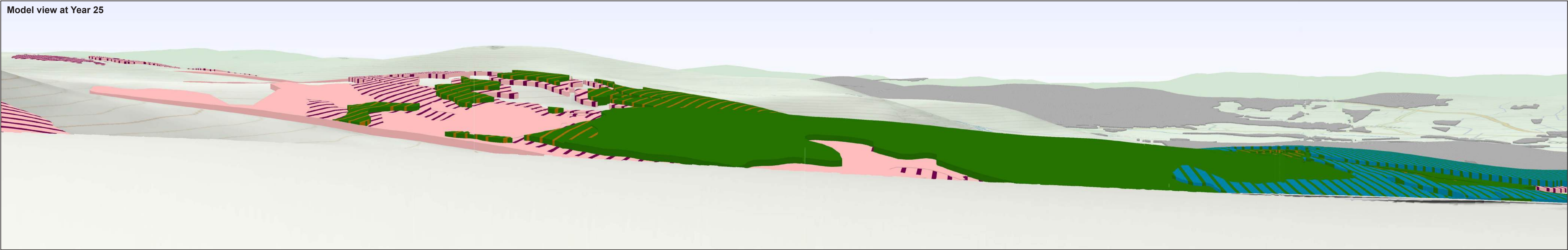




Baseline photograph

This image provides landscape and visual context only

Model view at Year 25



DRAFT
DATE: 22/10/2025



Baseline photograph

This image provides landscape and visual context only




Rendered view at Year 25



Baseline photograph

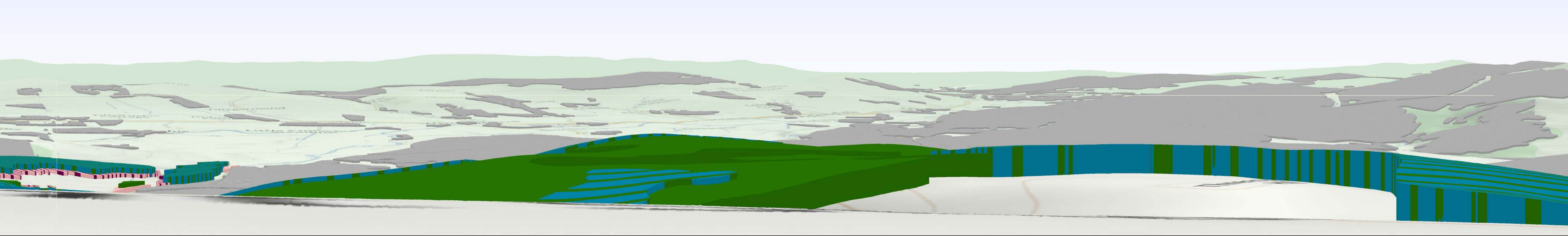
This image provides landscape and visual context only

Model view at Year 5





Model view at Year 25





Baseline photograph

This image provides landscape and visual context only

Rendered view at Year 25

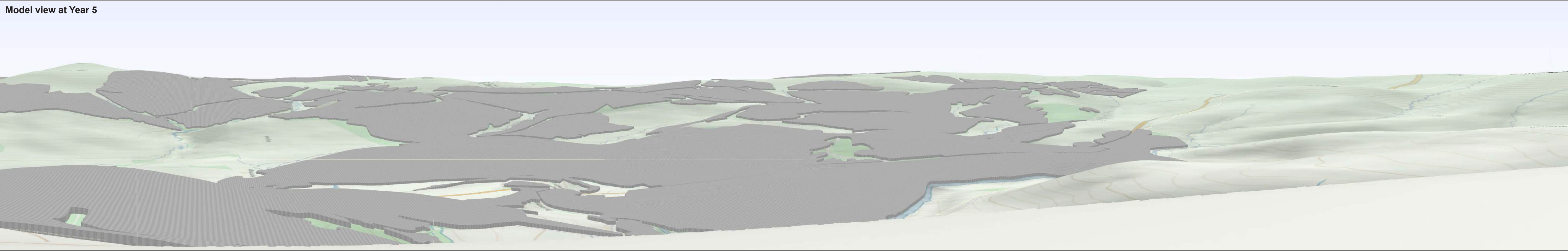




Baseline photograph

This image provides landscape and visual context only

Model view at Year 5

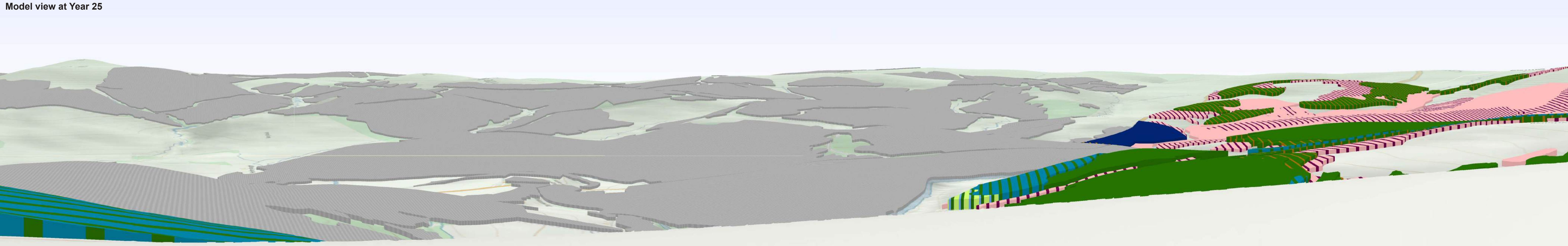




Baseline photograph

This image provides landscape and visual context only

Model view at Year 25






Baseline photograph

This image provides landscape and visual context only



Rendered view at Year 25

DRAFT
DATE: 22/10/2025



Baseline photograph

This image provides landscape and visual context only

Model view at Year 5




DRAFT
DATE: 22/10/2025



Baseline photograph

This image provides landscape and visual context only

Model view at Year 25



DRAFT
DATE: 22/10/2025



Baseline photograph

This image provides landscape and visual context only

Rendered view at Year 25



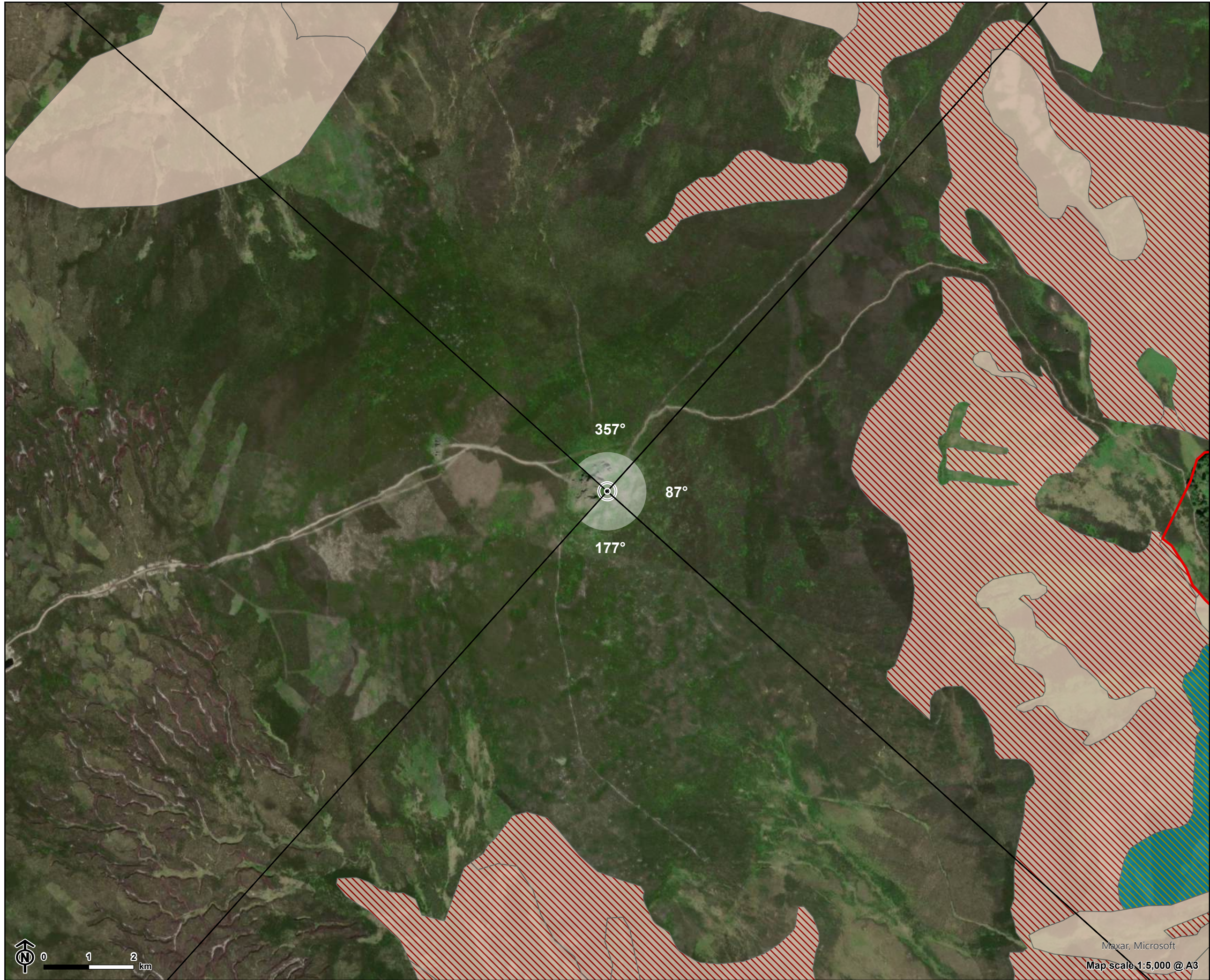
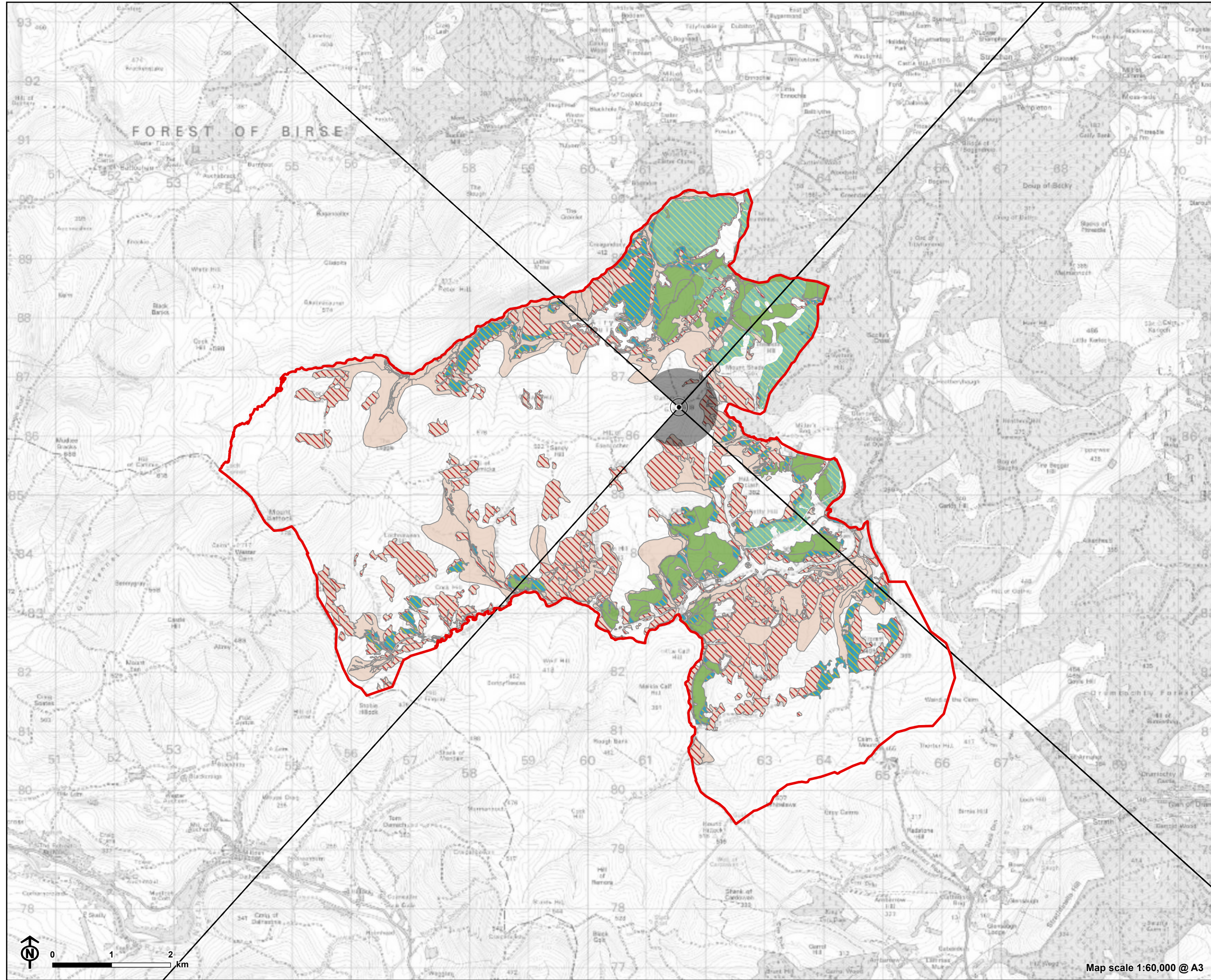


Figure 11: Viewpoint 5: Clachnaben


- Estate boundary
- Planting Species Group
 - Species Group 1: Montane Scrub, Mixed Native Broadleaves, Semi Open Mixed Native Broadleaves
 - Species Group 2: Mixed Conifer (Scots Pine / Sitka Spruce)
 - Species Group 3: Commercial Conifer (Scots Pine 100%)
 - Species Group 4: Native Scots Pine / Mixed Native Broadleaves
 - Species Group 5: Natural Regeneration
- Viewpoint location
- 90° Field of View



Baseline photograph

This image provides landscape and visual context only

Model view at Year 5

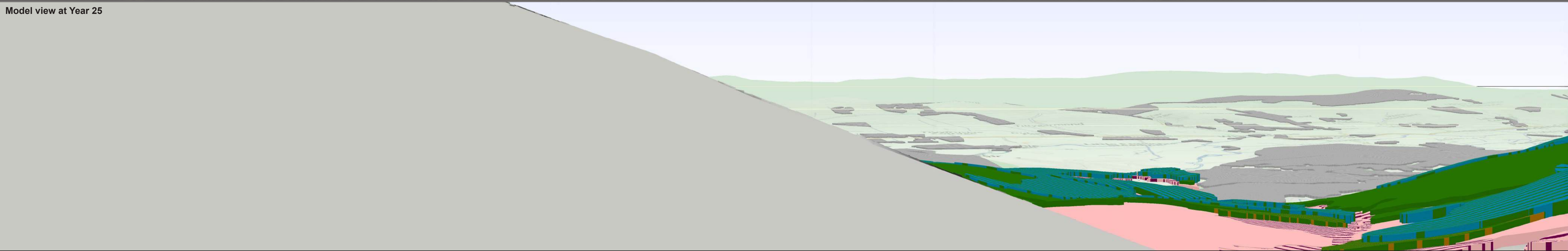




Baseline photograph

This image provides landscape and visual context only

Model view at Year 25



Baseline photograph

This image provides landscape and visual context only

Revised view at Year 25

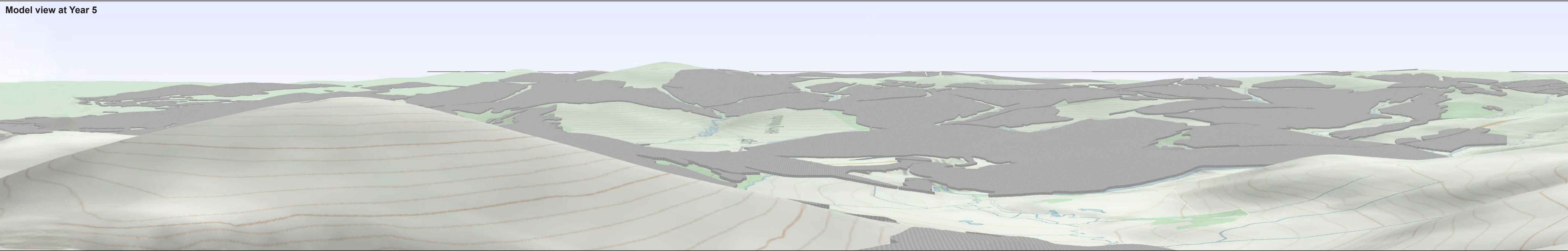




Baseline photograph

This image provides landscape and visual context only

Model view at Year 5

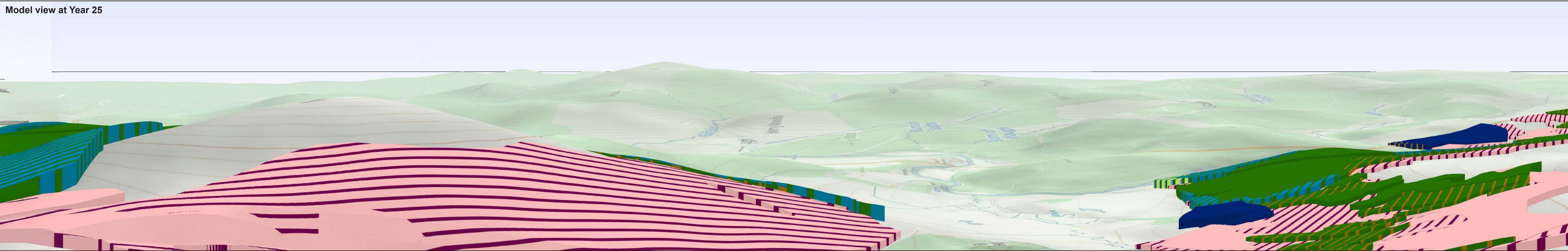




Baseline photograph

This image provides landscape and visual context only

Model view at Year 25






Baseline photograph

This image provides landscape and visual context only

Rendered view at Year 25




DRAFT
DATE: 22/10/2025



Baseline photograph

This image provides landscape and visual context only

Model view at Year 5




DRAFT
DATE: 22/10/2025




Baseline photograph

This image provides landscape and visual context only

Model view at Year 25



DRAFT
DATE: 22/10/2025











Baseline photograph

This image provides landscape and visual context only

Rendered view at Year 25



-  Estate boundary
- Planting Species Group
 -  Species Group 1: Montane Scrub, Mixed Native Broadleaves, Semi Open Mixed Native Broadleaves
 -  Species Group 2: Mixed Conifer (Scots Pine / Sitka Spruce)
 -  Species Group 3: Commercial Conifer (Scots Pine 100%)
 -  Species Group 4: Native Scots Pine / Mixed Native Broadleaves
 -  Species Group 5: Natural Regeneration
-  Viewpoint location
-  90° Field of View






Baseline photograph

This image provides landscape and visual context only

Model view at Year 5




DRAFT
DATE: 22/10/2025



Baseline photograph

This image provides landscape and visual context only

Model view at Year 25



OS reference:
AOD:
Direction of view:

364269E 786323N
180.4 m
212°

Horizontal field of view:
Principal distance:
Paper size:

90° (cylindrical projection)
522 mm
841 x 297 mm (half A1)
Correct printed image size:
820 x 260 mm

Camera:
Lens:
Camera height:

NIKON D7000
55mm Fixed Focal Length
1.5 m

Photography Date: 21/05/2025
Photography Time: 13:21

Proposed planting key
(by species):

- Species Group 1: Montane Scrub, Mixed Native Broadleaves, Semi Open Mixed Native Broadleaves
- Species Group 2: Mixed Conifer (Scots Pine / Sitka Spruce)
- Species Group 3: Commercial Conifer (Scots Pine 100%)

- Species Group 4: Native Scots Pine / Mixed Native Broadleaves
- Species Group 5: Natural Regeneration
- National Forest Inventory Area



Baseline photograph

This image provides landscape and visual context only





Baseline photograph

This image provides landscape and visual context only

Model view at Year 5




DRAFT
DATE: 22/10/2025



Baseline photograph

This image provides landscape and visual context only

Model view at Year 25





Baseline photograph

This image provides landscape and visual context only

Rendered view at Year 25



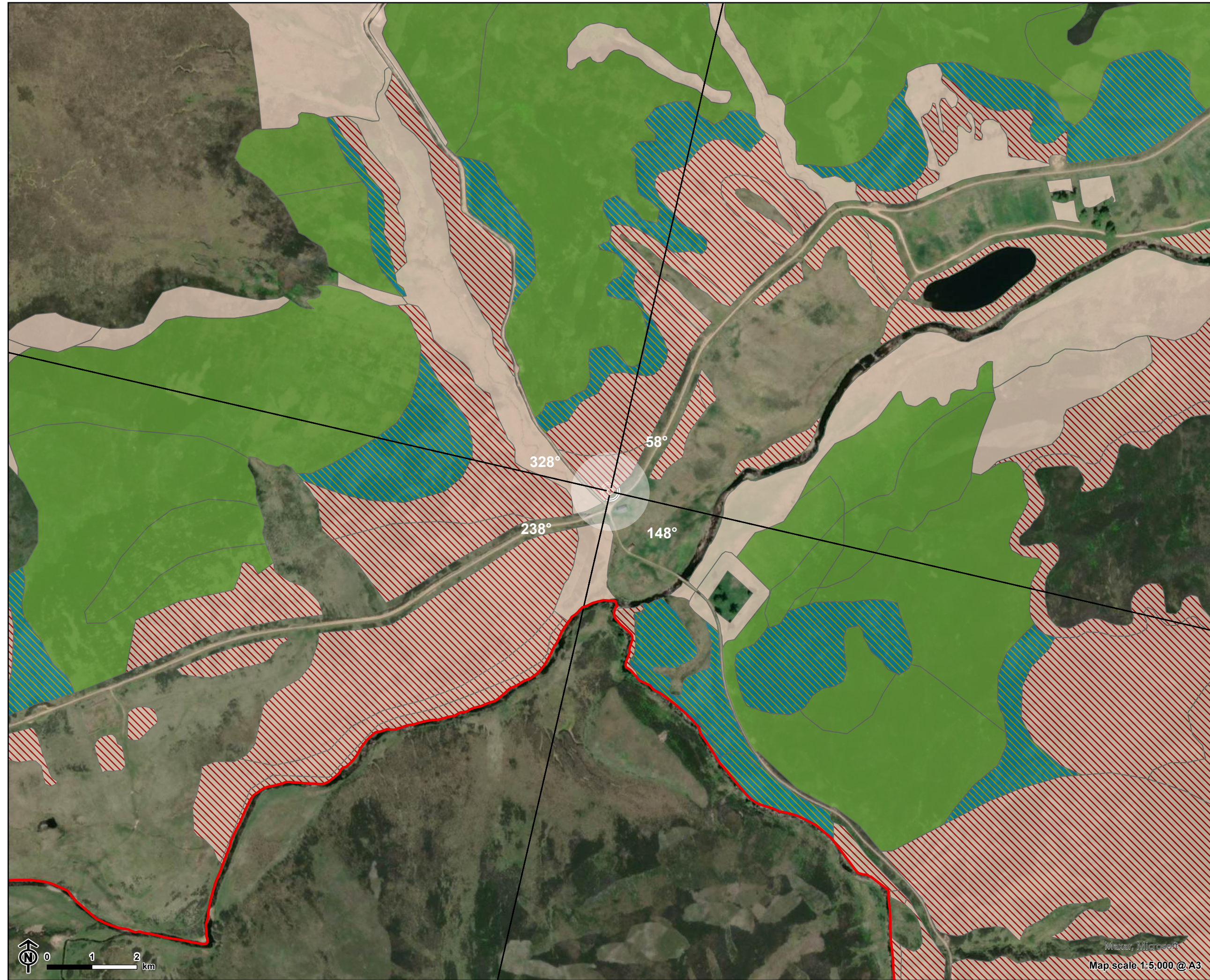
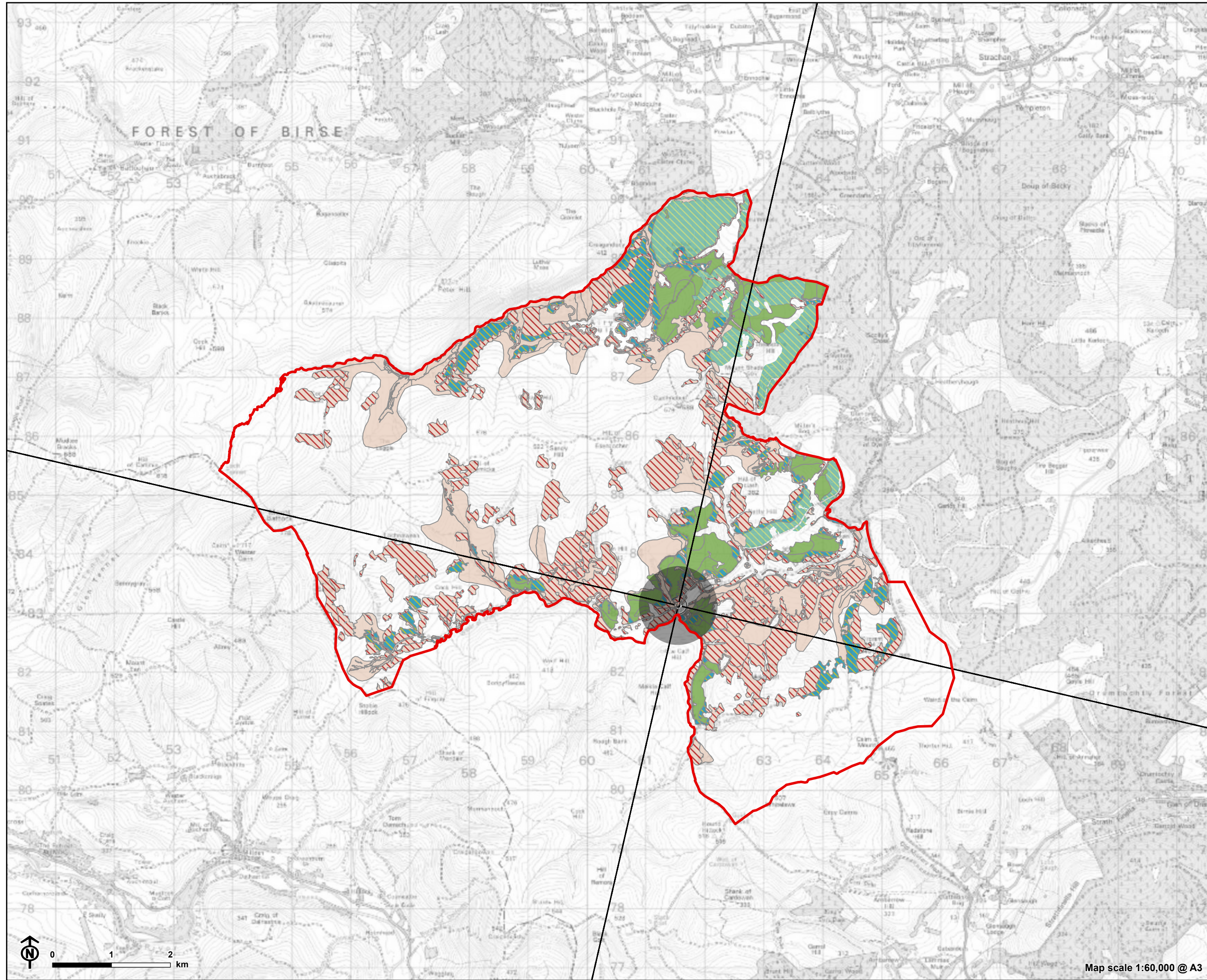


Figure 13: Viewpoint 7: Charr Bothy


- Estate boundary
- Planting Species Group
 - Species Group 1: Montane Scrub, Mixed Native Broadleaves, Semi Open Mixed Native Broadleaves
 - Species Group 2: Mixed Conifer (Scots Pine / Sitka Spruce)
 - Species Group 3: Commercial Conifer (Scots Pine 100%)
 - Species Group 4: Native Scots Pine / Mixed Native Broadleaves
 - Species Group 5: Natural Regeneration
- Viewpoint location
- 90° Field of View



Baseline photograph

This image provides landscape and visual context only

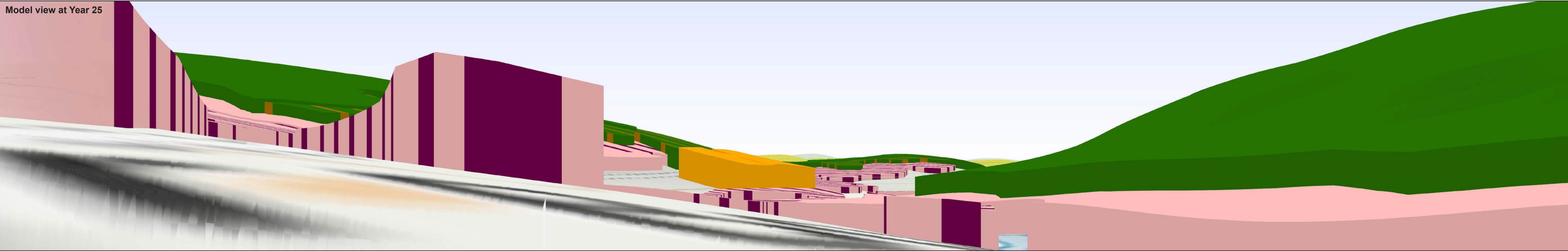
Model view at Year 5





Baseline photograph

This image provides landscape and visual context only



Model view at Year 25






Baseline photograph

This image provides landscape and visual context only


Model view at Year 5






Baseline photograph

This image provides landscape and visual context only



Model view at Year 25



Baseline photograph

This image provides landscape and visual context only



Rendered view at Year 25



Baseline photograph

This image provides landscape and visual context only

Model view at Year 5





Baseline photograph

This image provides landscape and visual context only

Model view at Year 25



DRAFT
DATE: 22/10/2025



Baseline photograph

This image provides landscape and visual context only

Rendered view at Year 25






Baseline photograph

This image provides landscape and visual context only

Model view at Year 5







Baseline photograph

This image provides landscape and visual context only

Model view at Year 25





Baseline photograph

This image provides landscape and visual context only



Rendered view at Year 25

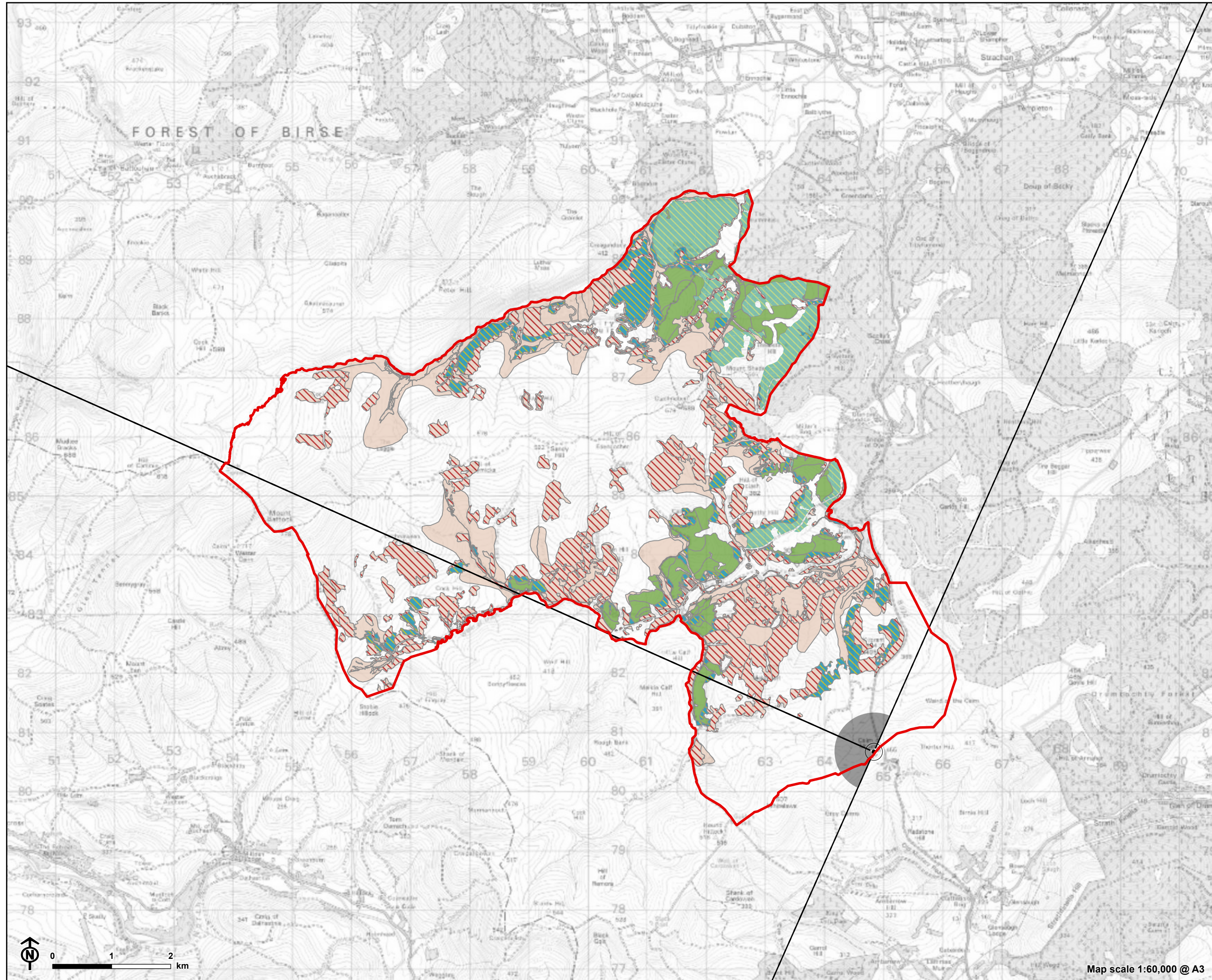



Figure 14: Viewpoint 8: Cairn o' Mount

- Estate boundary
- Planting Species Group
 - Species Group 1: Montane Scrub, Mixed Native Broadleaves, Semi Open Mixed Native Broadleaves
 - Species Group 2: Mixed Conifer (Scots Pine / Sitka Spruce)
 - Species Group 3: Commercial Conifer (Scots Pine 100%)
 - Species Group 4: Native Scots Pine / Mixed Native Broadleaves
 - Species Group 5: Natural Regeneration
- Viewpoint location
- 90° Field of View

Baseline photograph

This image provides landscape and visual context only


Model view at Year 5



Baseline photograph

This image provides landscape and visual context only

Model view at Year 25



Baseline photograph

This image provides landscape and visual context only

Rendered view at Year 25



Baseline photograph

This image provides landscape and visual context only

Model view at Year 5






Baseline photograph

This image provides landscape and visual context only

Model view at Year 25





Baseline photograph

This image provides landscape and visual context only

Rendered view at Year 25



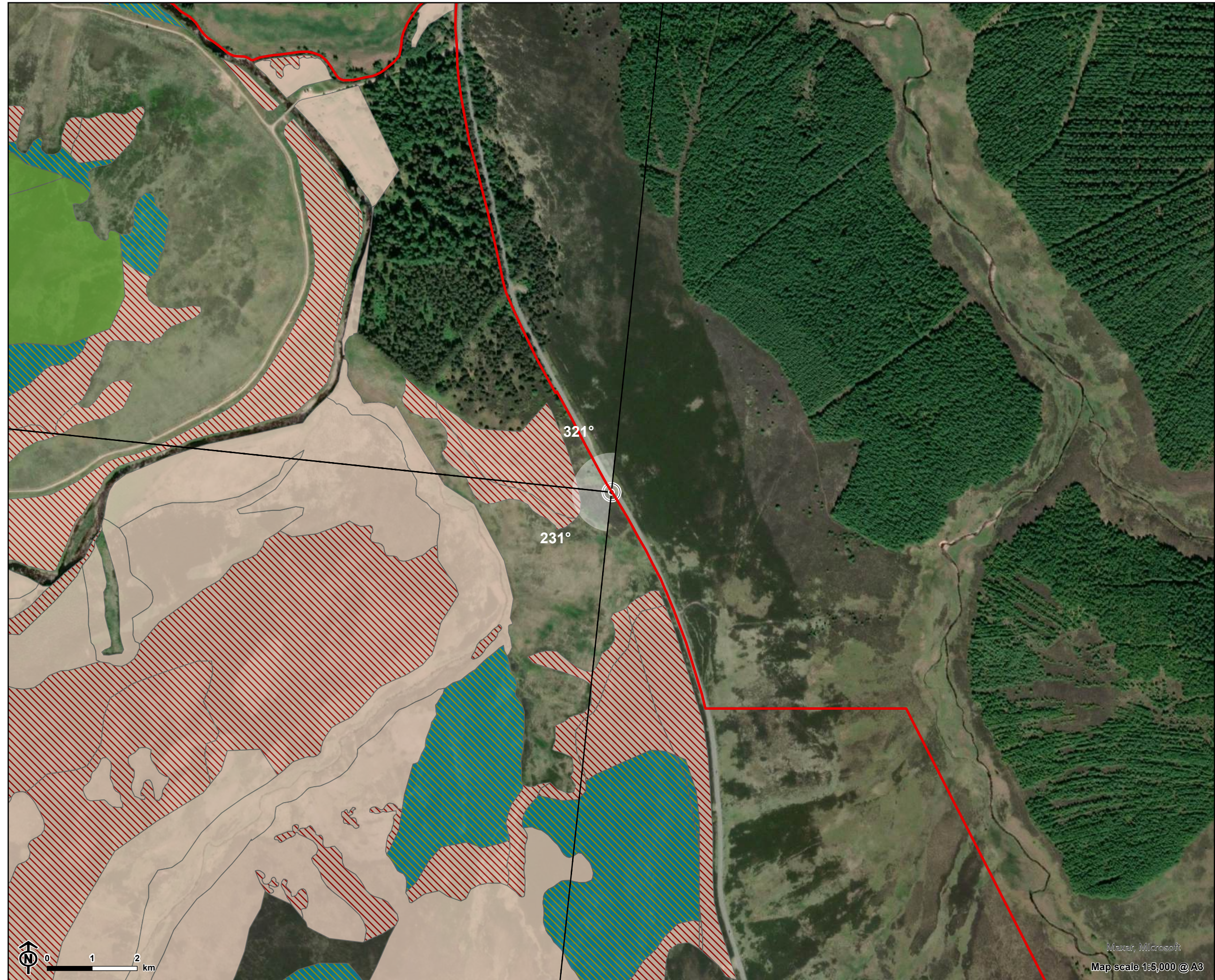
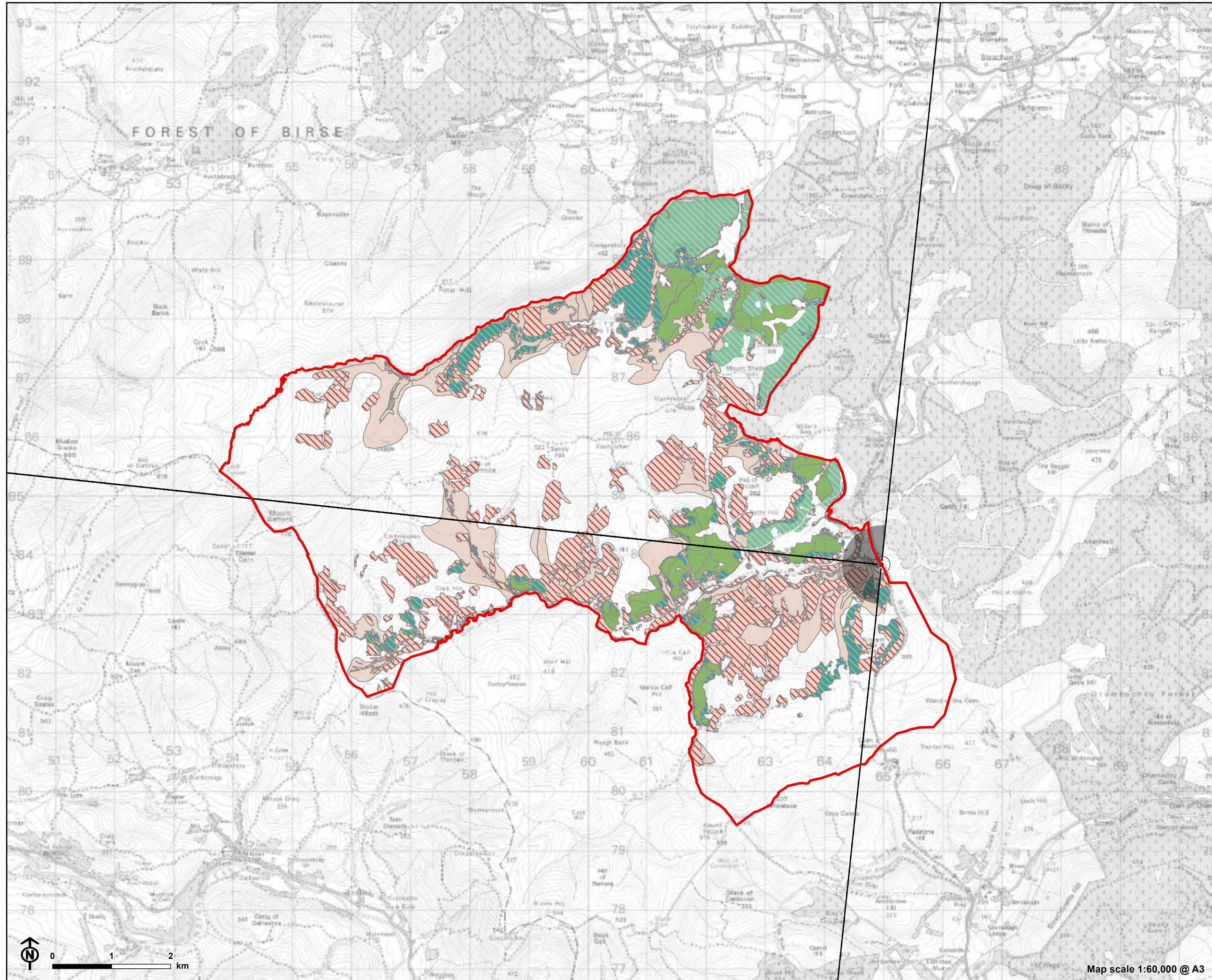


Figure 15: Viewpoint 9: B974


- Estate boundary
- Planting Species Group
 - Species Group 1: Montane Scrub, Mixed Native Broadleaves, Semi Open Mixed Native Broadleaves
 - Species Group 2: Mixed Conifer (Scots Pine / Sitka Spruce)
 - Species Group 3: Commercial Conifer (Scots Pine 100%)
 - Species Group 4: Native Scots Pine / Mixed Native Broadleaves
 - Species Group 5: Natural Regeneration
- Viewpoint location
- 90° Field of View



Baseline photograph

This image provides landscape and visual context only

Model view at Year 5






Baseline photograph

This image provides landscape and visual context only

Model view at Year 25





Baseline photograph

This image provides landscape and visual context only

Rendered view at Year 25






Baseline photograph

This image provides landscape and visual context only

Model view at Year 5






Baseline photograph

This image provides landscape and visual context only

Model view at Year 25





Baseline photograph

This image provides landscape and visual context only

Rendered view at Year 25



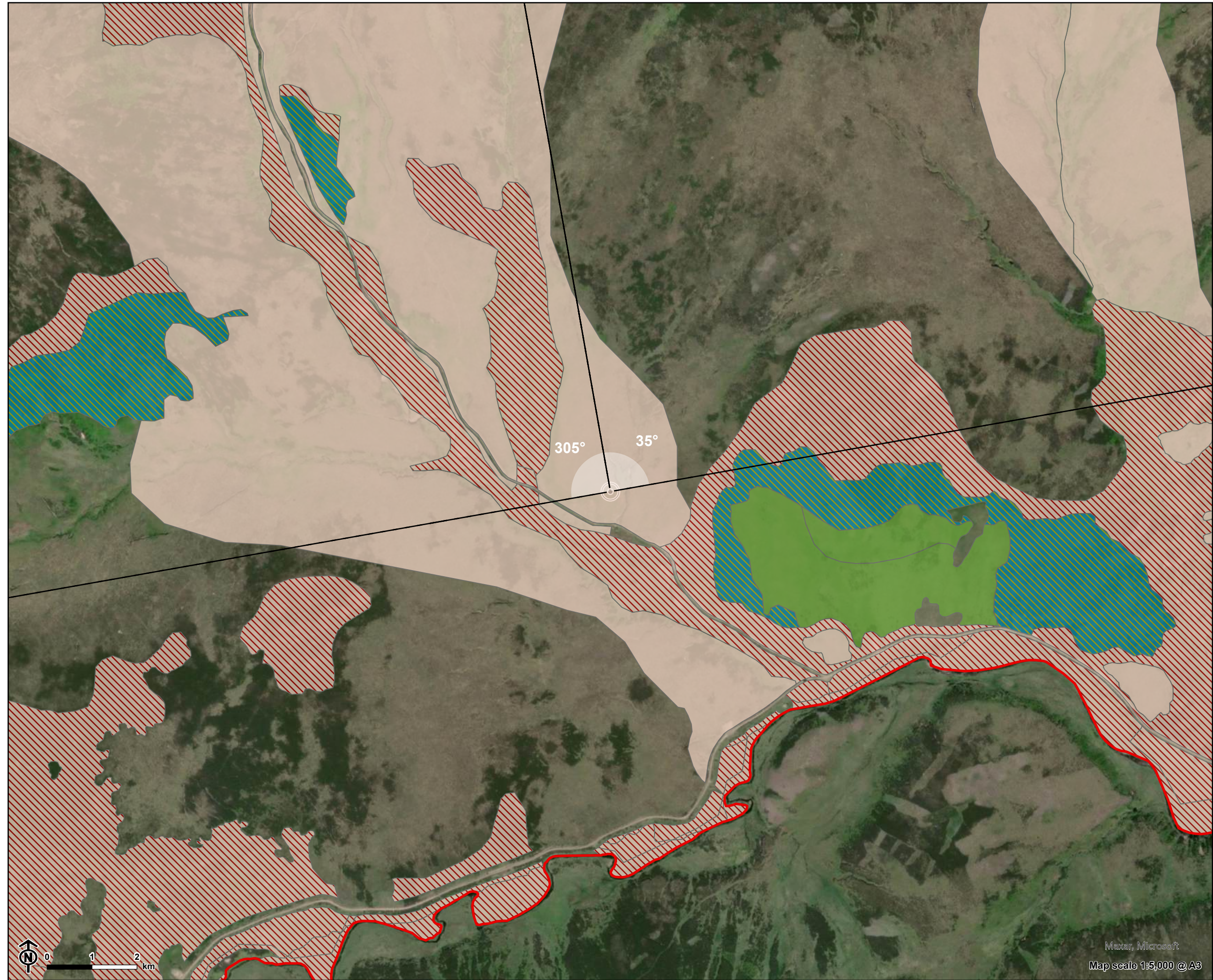
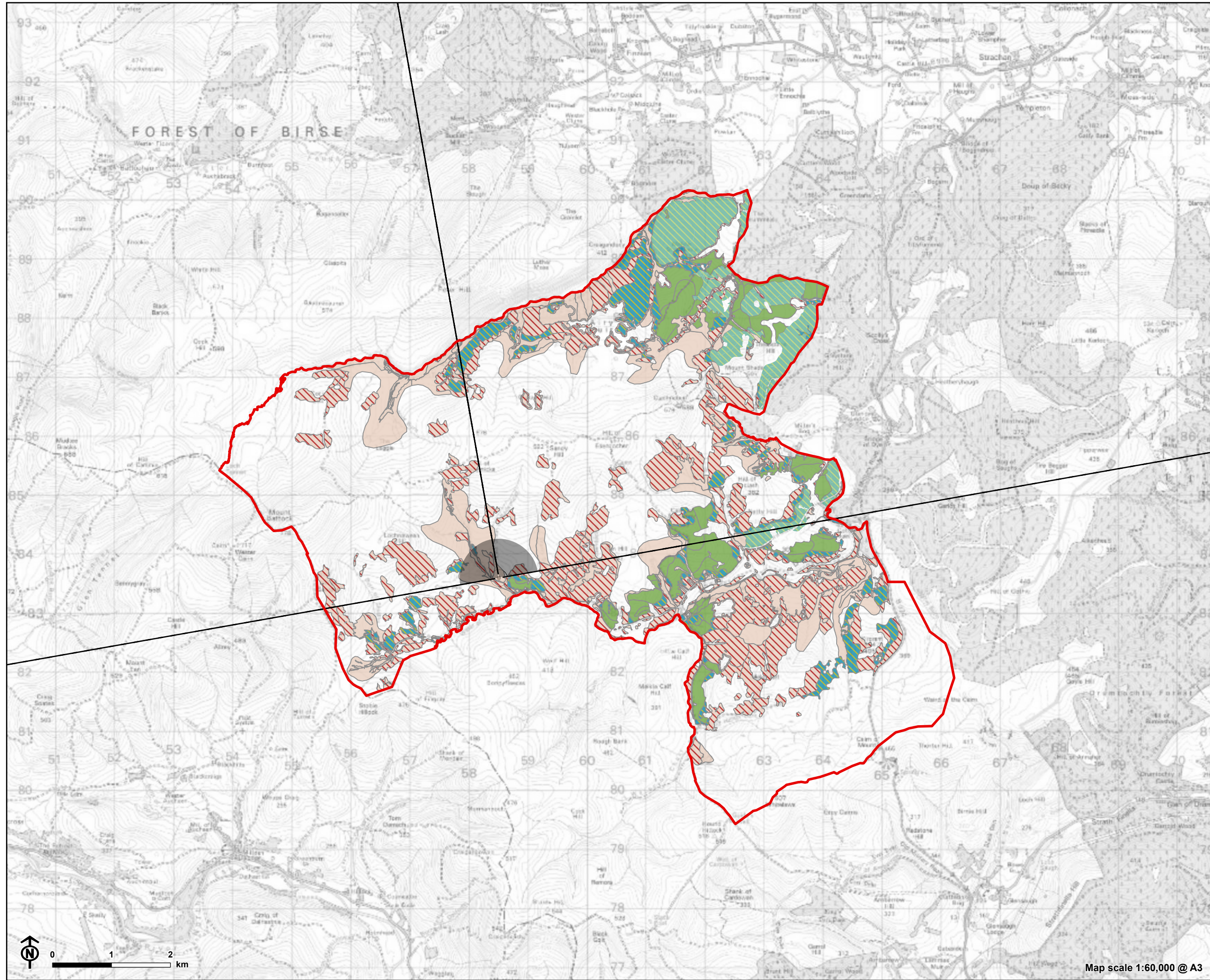


Figure 16: Viewpoint 10: Track above Burn of Baddymicks


- Estate boundary
- Planting Species Group
 - Species Group 1: Montane Scrub, Mixed Native Broadleaves, Semi Open Mixed Native Broadleaves
 - Species Group 2: Mixed Conifer (Scots Pine / Sitka Spruce)
 - Species Group 3: Commercial Conifer (Scots Pine 100%)
 - Species Group 4: Native Scots Pine / Mixed Native Broadleaves
 - Species Group 5: Natural Regeneration
- Viewpoint location
- 90° Field of View



Baseline photograph

This image provides landscape and visual context only

Model view at Year 5





Baseline photograph

This image provides landscape and visual context only

Model view at Year 25



DRAFT
DATE: 22/10/2025



Baseline photograph

This image provides landscape and visual context only



Rendered view at Year 25



Baseline photograph

This image provides landscape and visual context only

Model view at Year 5





Baseline photograph

This image provides landscape and visual context only

Model view at Year 25





Baseline photograph

This image provides landscape and visual context only



Rendered view at Year 25

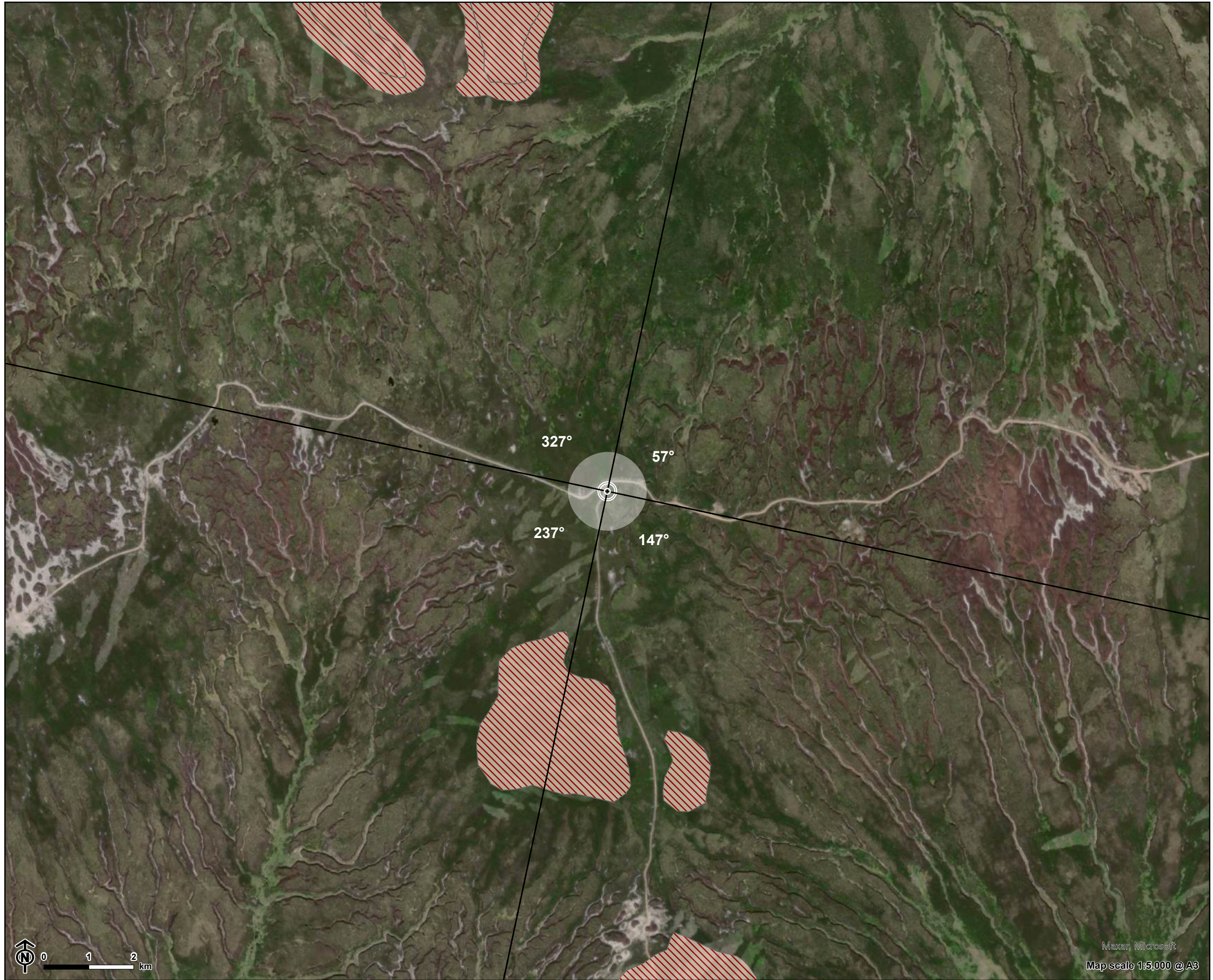
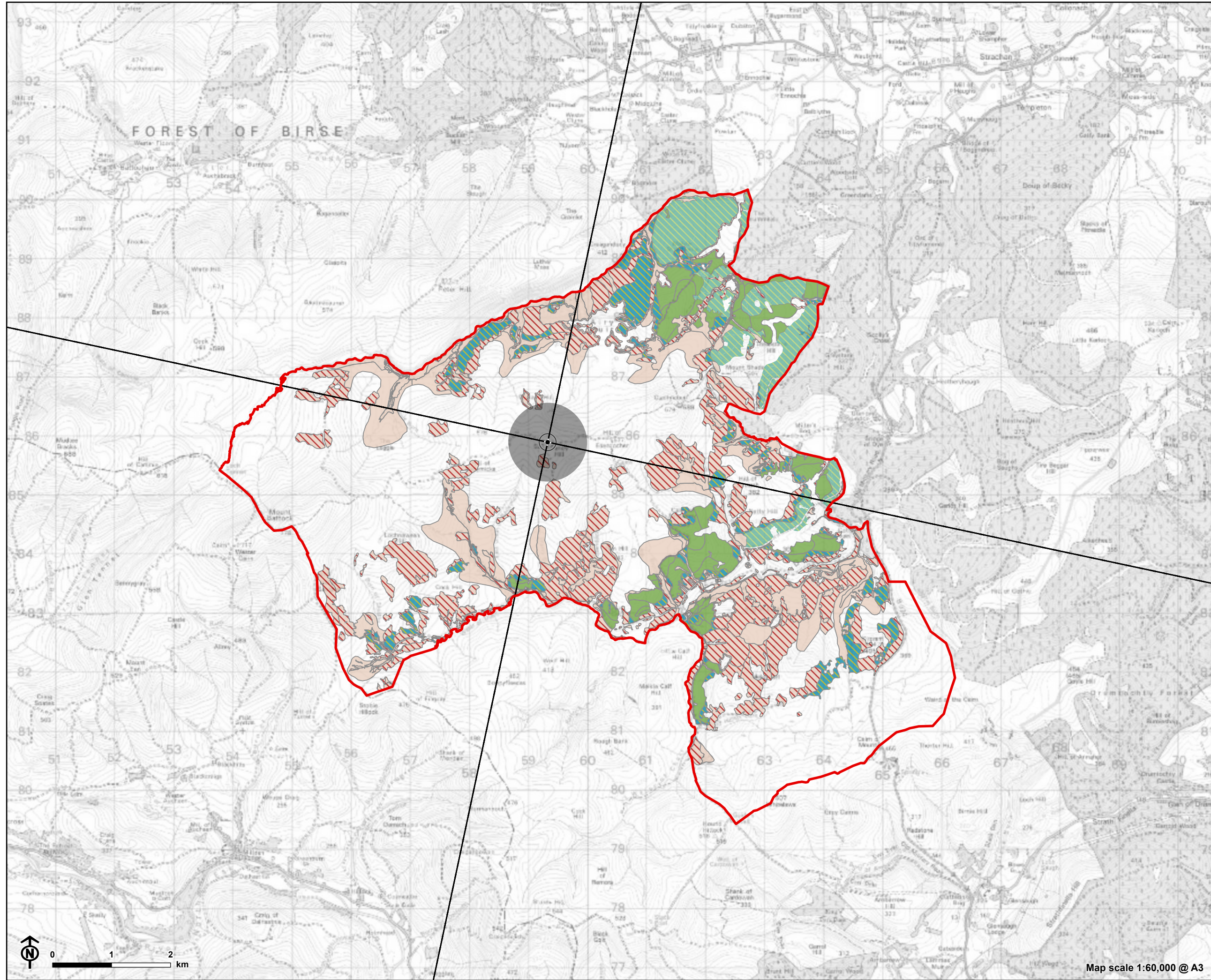


Figure 17: Viewpoint 11: Sandy Hill


- Estate boundary
- Planting Species Group
- Species Group 1: Montane Scrub, Mixed Native Broadleaves, Semi Open Mixed Native Broadleaves
 - Species Group 2: Mixed Conifer (Scots Pine / Sitka Spruce)
 - Species Group 3: Commercial Conifer (Scots Pine 100%)
 - Species Group 4: Native Scots Pine / Mixed Native Broadleaves
 - Species Group 5: Natural Regeneration
- Viewpoint location
- 90° Field of View



Baseline photograph

This image provides landscape and visual context only

Model view at Year 5






Baseline photograph

This image provides landscape and visual context only

Model view at Year 25





Baseline photograph

This image provides landscape and visual context only

Rendered view at Year 25






Baseline photograph

This image provides landscape and visual context only

Model view at Year 5






Baseline photograph

This image provides landscape and visual context only

Model view at Year 25





Baseline photograph

This image provides landscape and visual context only

Rendered view at Year 25






Baseline photograph

This image provides landscape and visual context only

Model view at Year 5






Baseline photograph

This image provides landscape and visual context only

Model view at Year 25





Baseline photograph

This image provides landscape and visual context only

Rendered view at Year 25






Baseline photograph

This image provides landscape and visual context only

Model view at Year 5





Baseline photograph

This image provides landscape and visual context only

Model view at Year 25





Baseline photograph

This image provides landscape and visual context only

Rendered view at Year 25



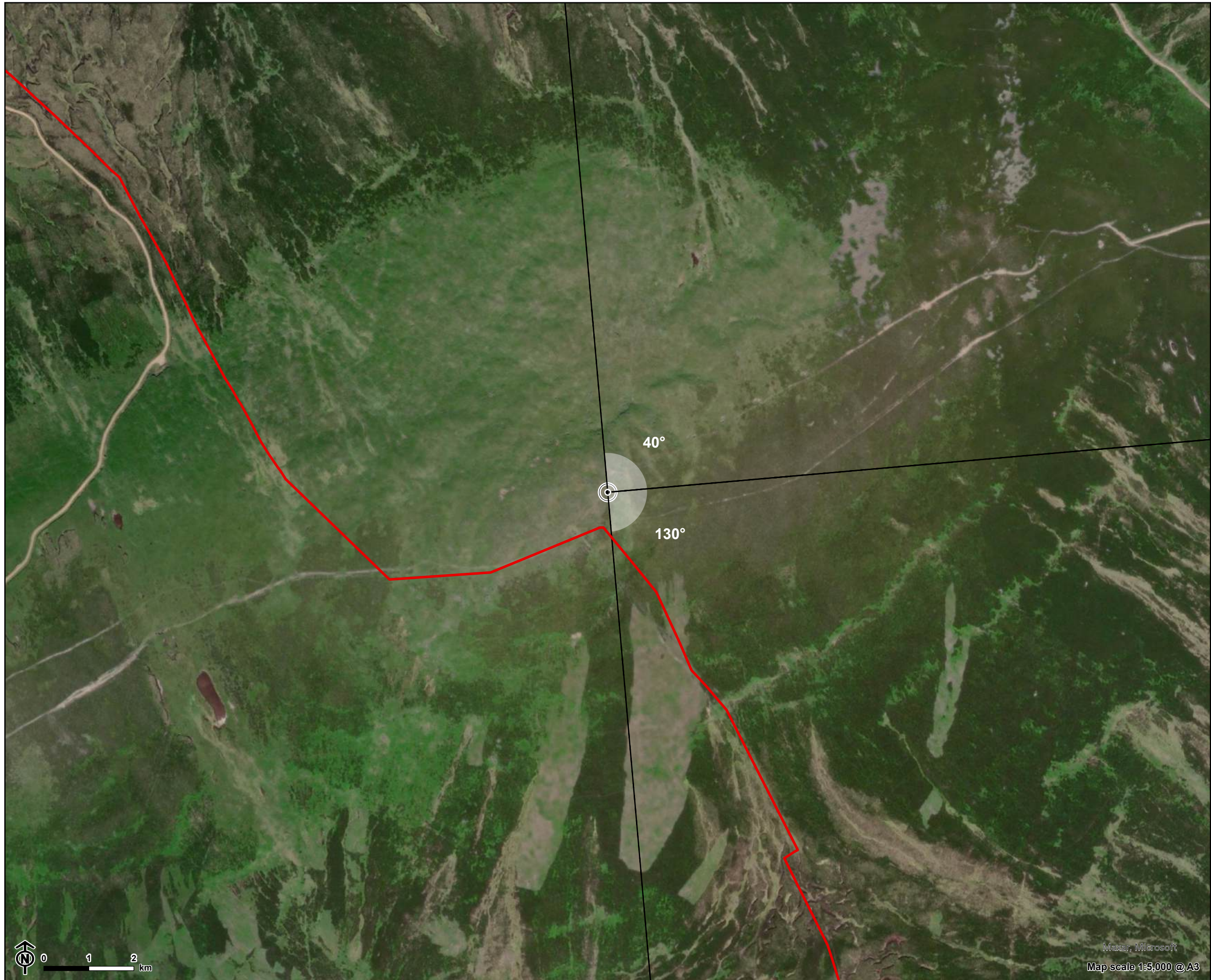
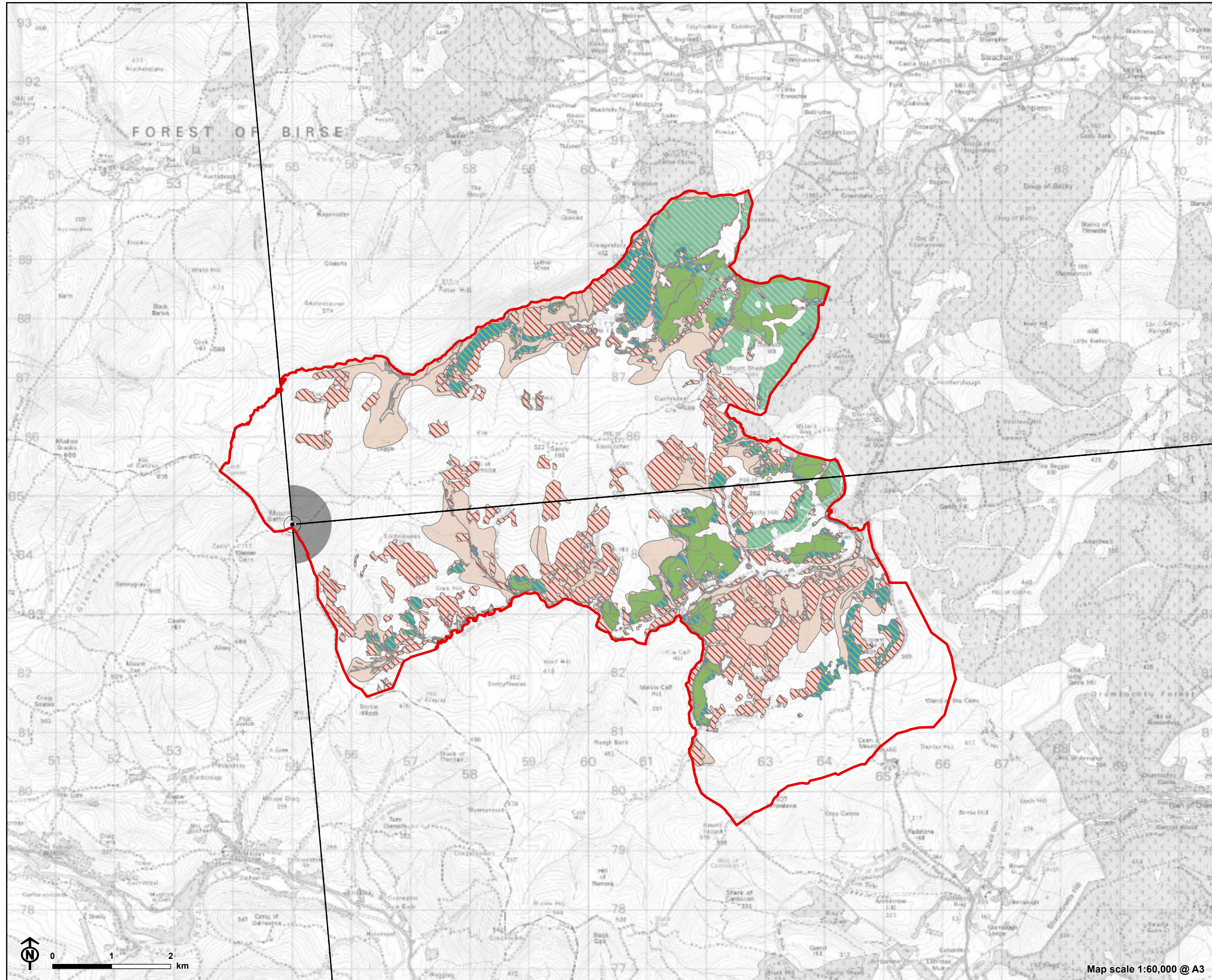


Figure 18: Viewpoint 12: Mount Battock

Estate boundary

Planting Species Group

Species Group 1: Montane Scrub, Mixed Native Broadleaves,
Semi Open Mixed Native Broadleaves

Species Group 2: Mixed Conifer (Scots Pine / Sitka Spruce)

Species Group 3: Commercial Conifer (Scots Pine 100%)

Species Group 4: Native Scots Pine / Mixed Native
Broadleaves

Species Group 5: Natural Regeneration

Viewpoint location


90° Field of View



Baseline photograph

This image provides landscape and visual context only

Model view at Year 5

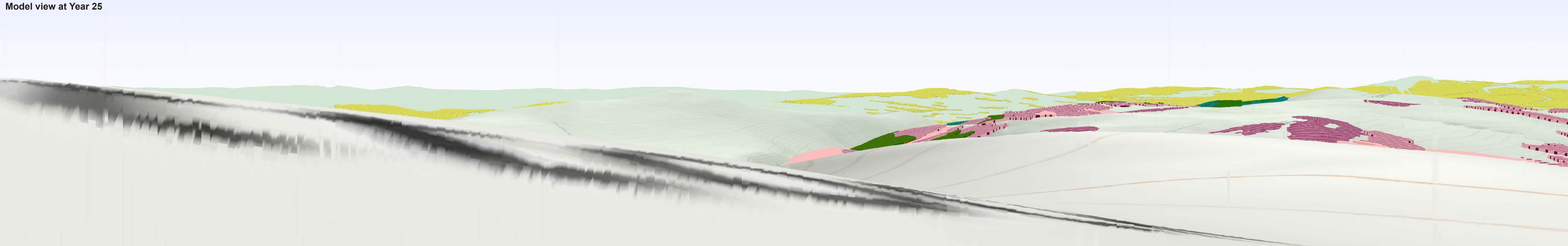




Baseline photograph

This image provides landscape and visual context only

Model view at Year 25








Baseline photograph

This image provides landscape and visual context only

Model view at Year 5






Baseline photograph

This image provides landscape and visual context only

Model view at Year 25



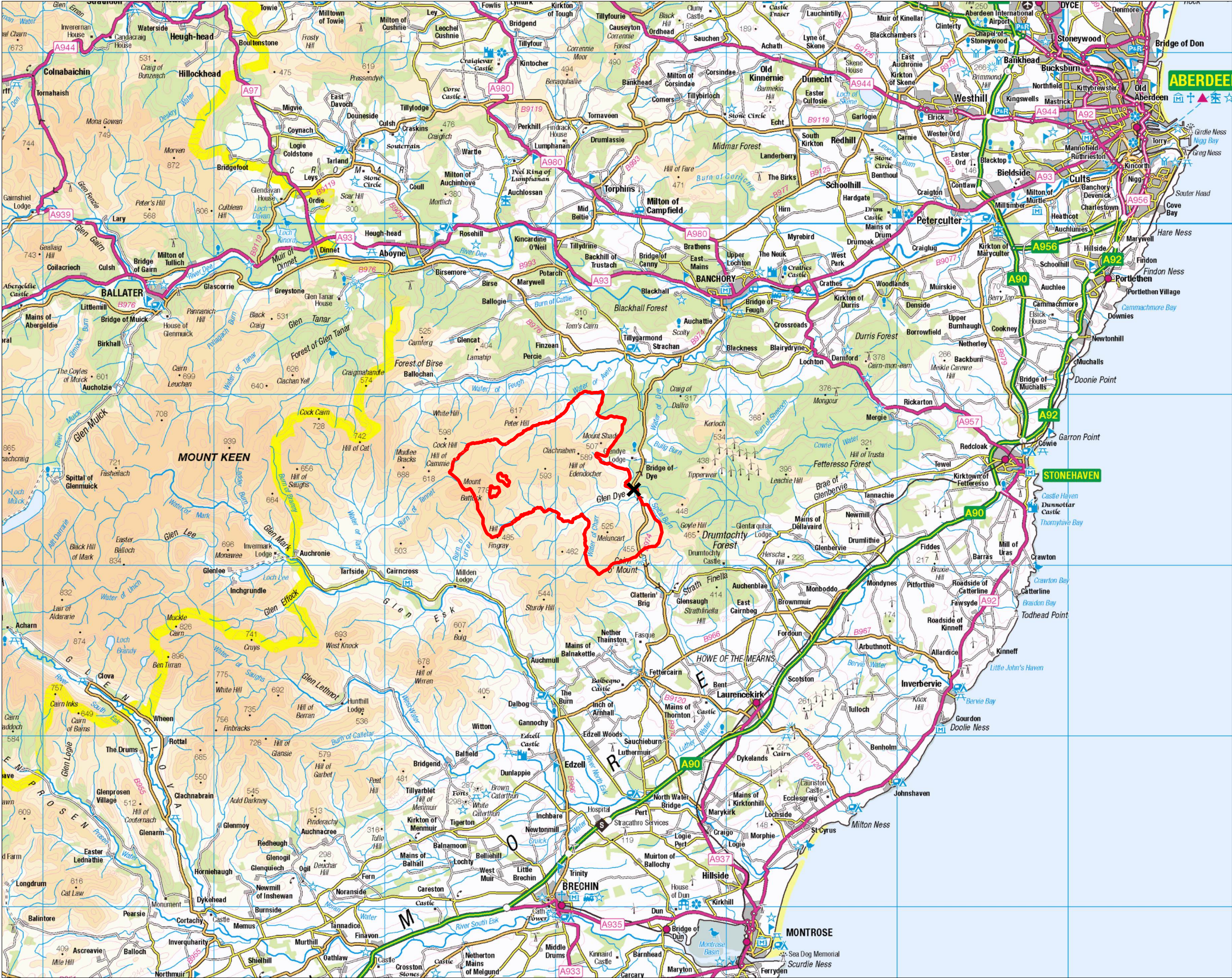


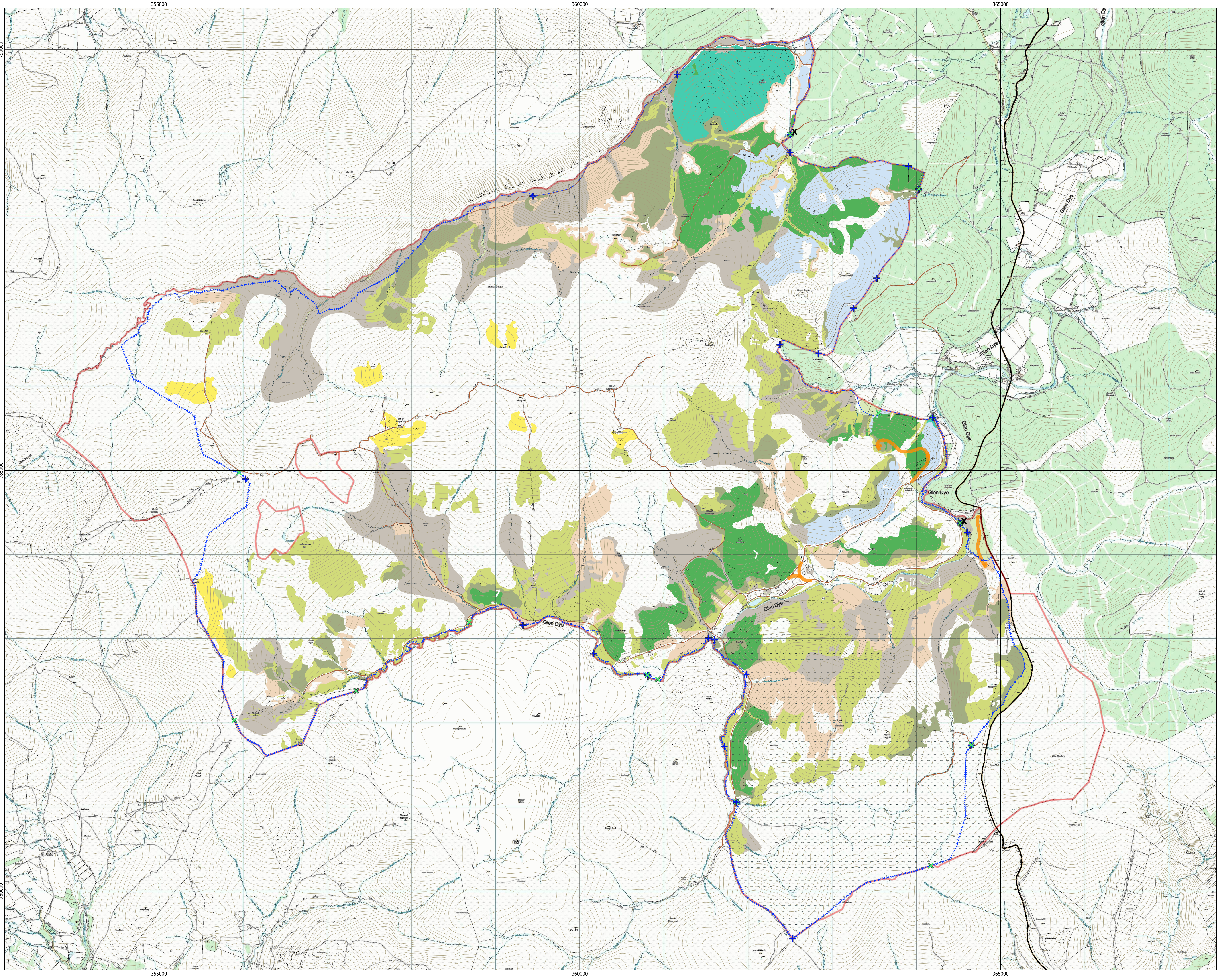
Baseline photograph

This image provides landscape and visual context only

Rendered view at Year 25







Glen Dye Moor
Map 2
Proposals Overview Map

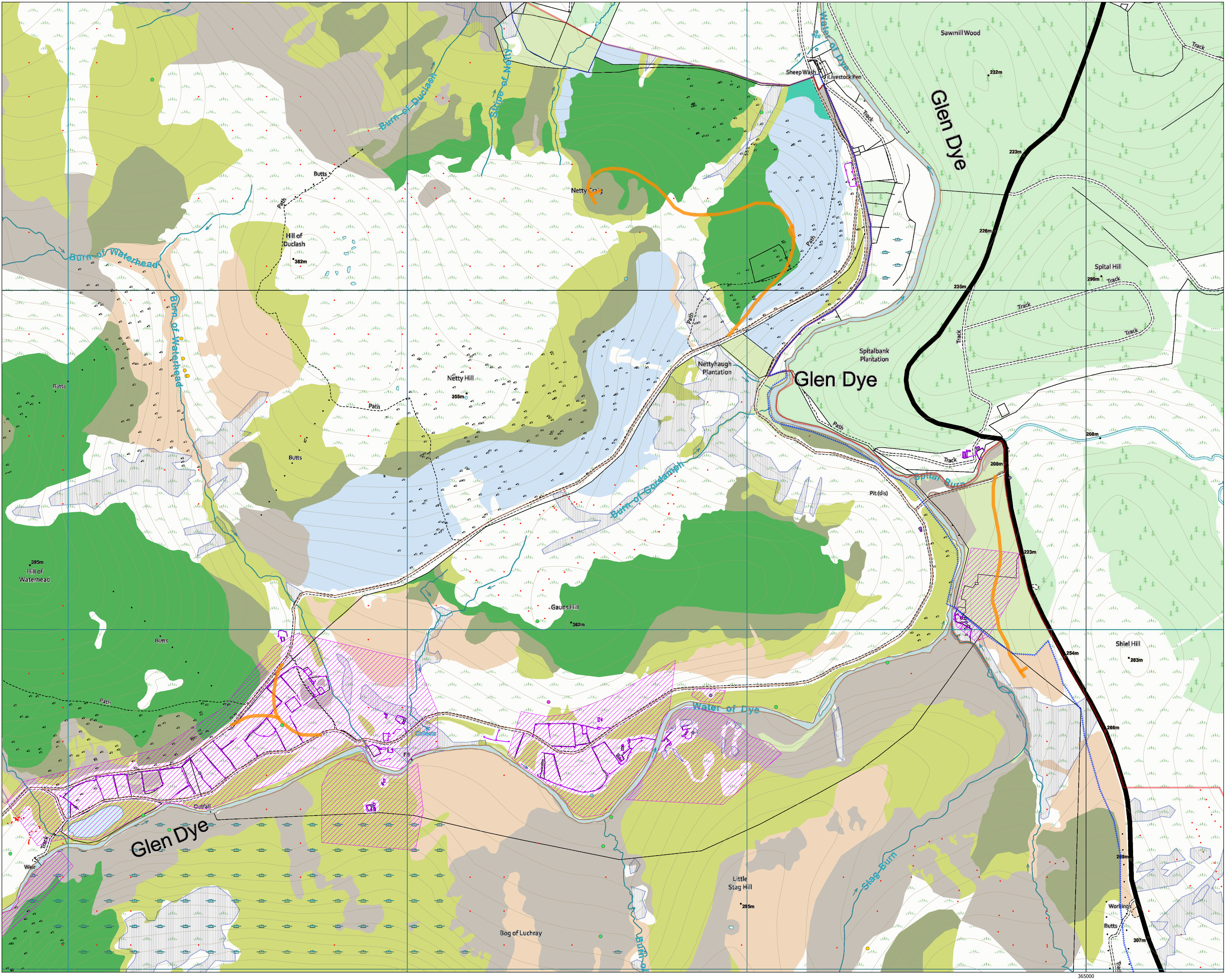
Created: 21/03/25
Updated: 12/09/25

- Project Boundary
- 10m Contours
- Non-Vehicular Multi-Use Gate
- Vehicular Deer Gate
- Proposed New Forest Track
- Proposed New Deer Fence
- Proposed New Deer Fence with Grouse Markers
- Existing Forest Track
- Proposed Woodland:
 - Existing Woodland
 - Mixed Conifer (Sitka Spruce / Scots Pine)
 - Mixed Conifer (Scots Pine / Sitka Spruce)
 - Conifer (Scots Pine 100%)
 - Native Scots Pine / Mixed Native Broadleaves
 - Mixed Native Broadleaves
 - Semi Open Mixed Native Broadleaves
 - Montane Scrub
 - Natural Regeneration
 - Open Ground
- Main Access Points

1:20,000

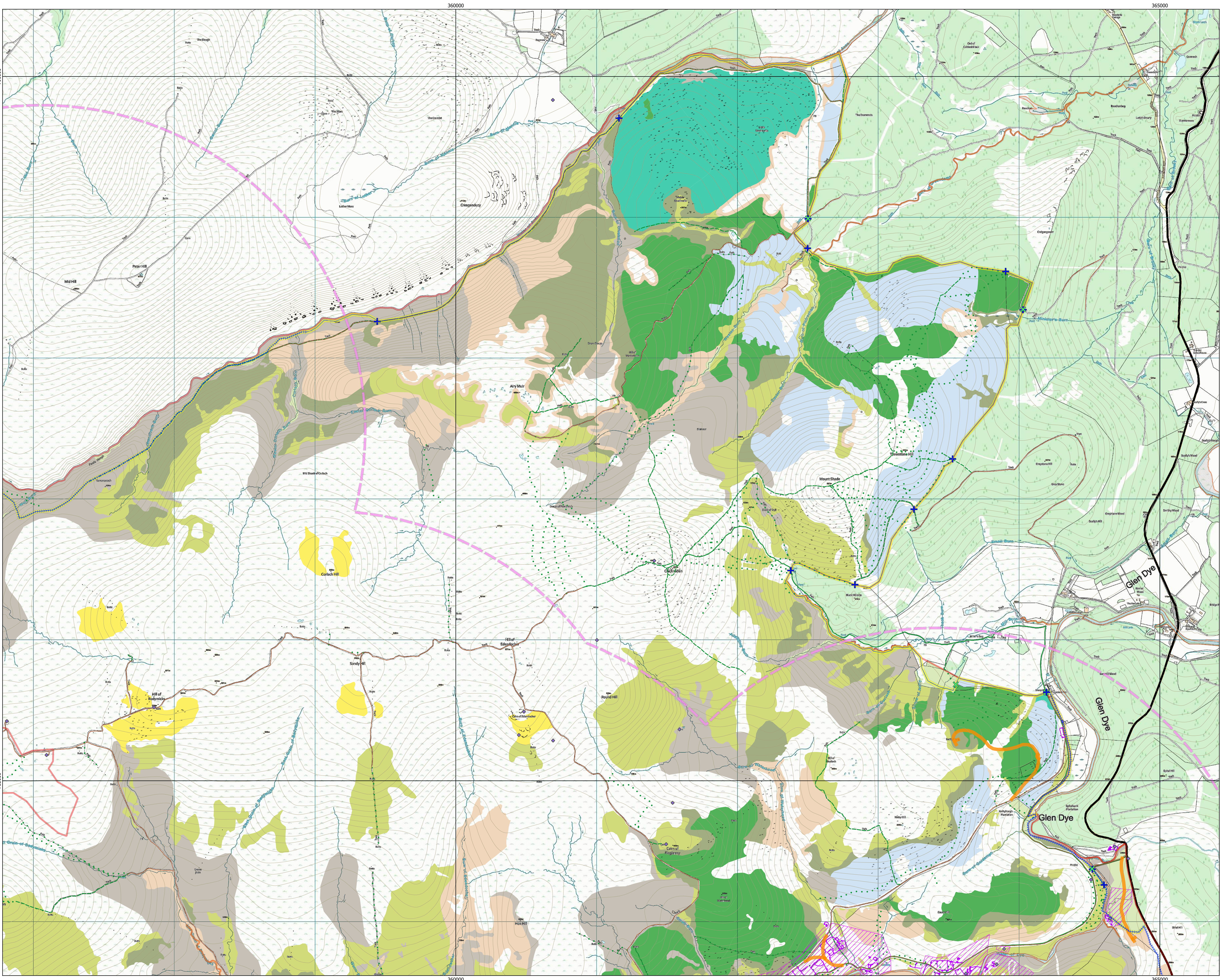
Scale correct at A1
Centre Point: 360366, 784780
© Crown copyright and database rights 2025
Ordnance Survey 100030835





- Project Boundary
- 10m Contours
- Proposed New Forest Track
- Proposed New Deer Fence
- Proposed New Deer Fence with Grouse Markers
- Existing Forest Track - suitable for HGV
- Existing Forest Track - Light Vehicles Only
- Cultural Heritage Feature
- Cultural Heritage Feature
- GWDTEs
- River Dee SAC
- Black Grouse
- Curlew
- Waders
- Raptors
- Peat > 50+ cm
- Proposed Woodland:
 - Existing Woodland
 - Mixed Conifer (Sitka Spruce / Scots Pine)
 - Mixed Conifer (Scots Pine / Sitka Spruce)
 - Conifer (Scots Pine 100%)
 - Native Scots Pine / Mixed Native Broadleaves
 - Mixed Native Broadleaves
 - Semi Open Mixed Native Broadleaves
 - Natural Regeneration
 - Open Ground

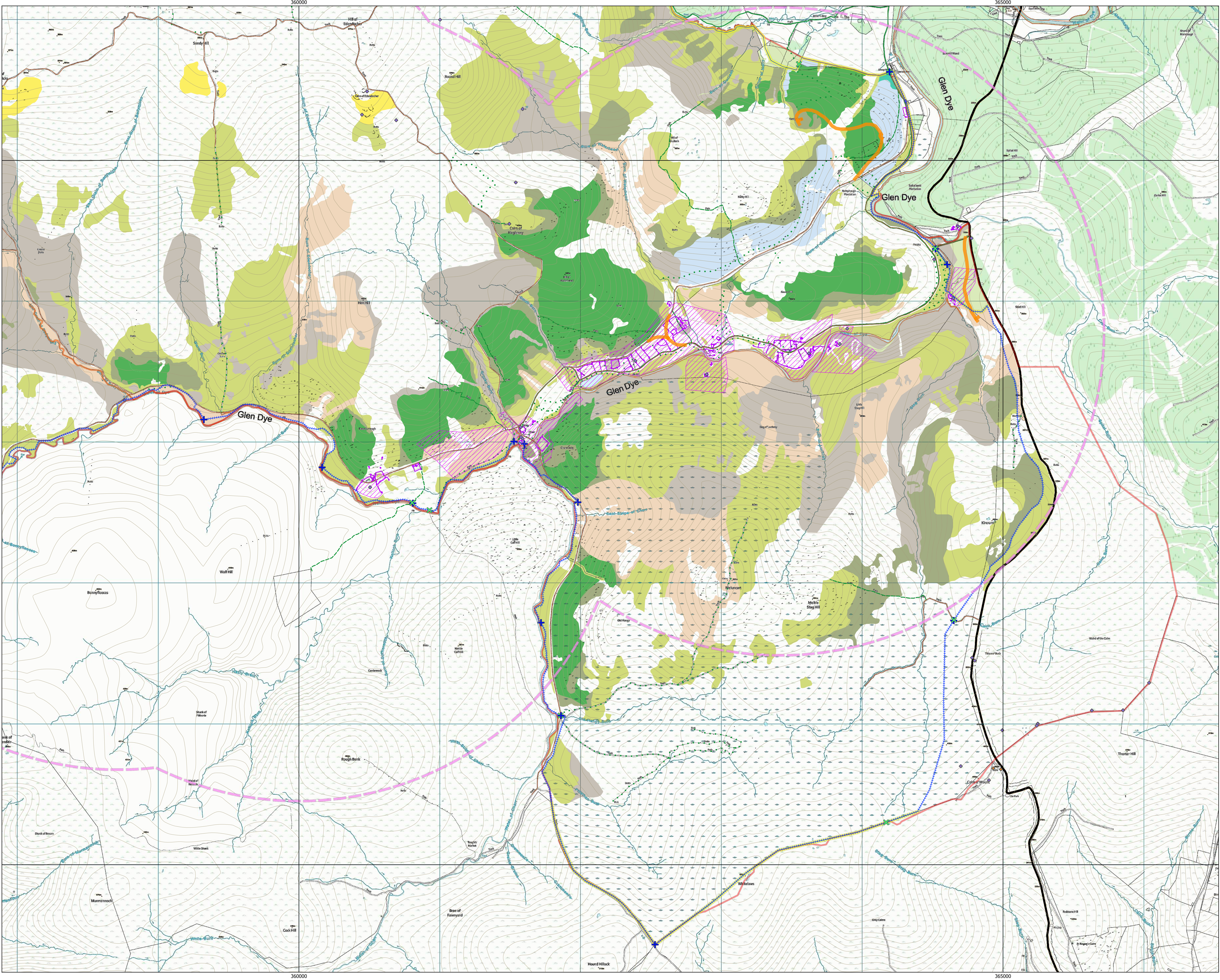




Glen Dye Moor
Map 4
Proposed Fencing Map
North

Created: 21/03/25
Updated: 12/09/25

- Project Boundary
 - 10m Contours
 - Desire Line
 - Formal Path
 - Informal Path
 - Non-Vehicular Multi-Use Gate
 - Vehicular Deer Gate
 - Proposed New Forest Track
 - Proposed New Deer Fence
 - Proposed New Deer Fence with Grouse Markers
 - Existing Fence To Be Repaired / Upgraded
 - Black Grouse 2km Buffer
 - Existing Forest Track
 - Existing Forest Track - Light Vehicles Only
 - Cultural Heritage Feature
 - Cultural Heritage Feature
 - Cultural Heritage Feature
 - River Dee SAC
 - Proposed Woodland
 - Existing Woodland
 - Mixed Conifer (Sitka Spruce / Scots Pine)
 - Mixed Conifer (Scots Pine / Sitka Spruce)
 - Conifer (Scots Pine 100%)
 - Native Scots Pine / Mixed Native Broadleaves
 - Mixed Native Broadleaves
 - Semi Open Mixed Native Broadleaves
 - Montane Scrub
 - Natural Regeneration
 - Open Ground
- All fencing within Black Grouse 2km buffer zone to be marked with dropper posts































Glen Dye Moor

Map 5

Proposed Fencing Map
South

Created: 21/03/25
Updated: 12/09/25

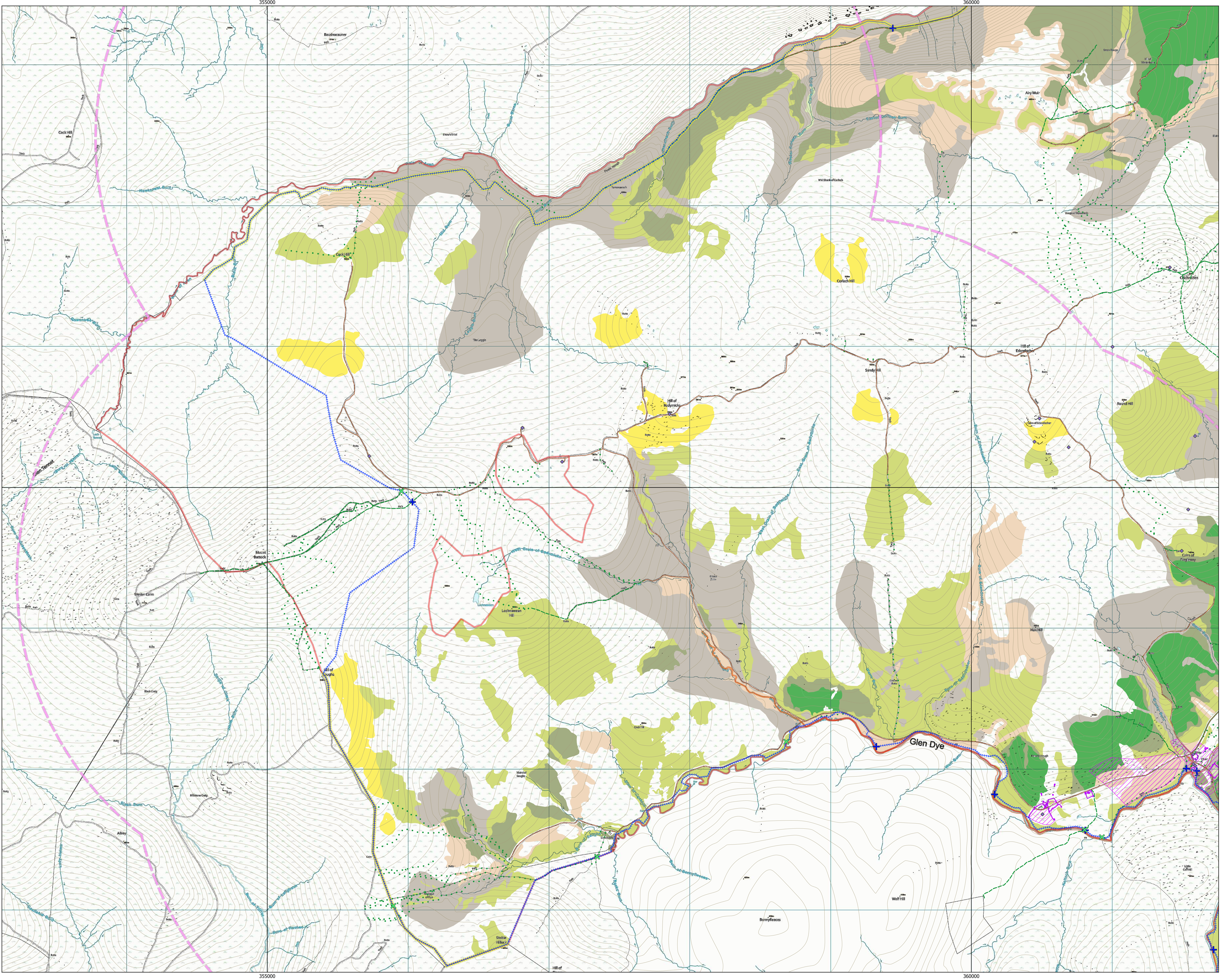
-  Project Boundary
-  10m Contours
-  Desire Line
-  Formal Path
-  Informal Path
-  Non-Vehicular Multi-Use Gate
-  Vehicular Deer Gate
-  Proposed New Forest Track
-  Proposed New Deer Fence
-  Proposed New Deer Fence with Grouse Markers
-  Existing Fence To Be Repaired / Upgraded
-  Black Grouse 2km Buffer
-  Existing Forest Track
-  Existing Forest Track - Light Vehicles Only
-  Cultural Heritage Feature
-  Cultural Heritage Feature
-  Cultural Heritage Feature
-  River Dee SAC
- Proposed Woodland**
 -  Existing Woodland
 -  Mixed Conifer (Sitka Spruce / Scots Pine)
 -  Mixed Conifer (Scots Pine / Sitka Spruce)
 -  Conifer (Scots Pine 100%)
 -  Native Scots Pine / Mixed Native Broadleaves
 -  Mixed Native Broadleaves
 -  Semi Open Mixed Native Broadleaves
 -  Montane Scrub
 -  Natural Regeneration
 -  Open Ground
- All fencing within Black Grouse 2km buffer zone will be marked with dropper posts

1:12,000

Scale correct at A1
Centre Point: 362211, 782667

© Crown copyright and database rights 2025
Ordnance Survey 100030835

































Glen Dye Moor

Map 6

Proposed Fencing Map West

Created: 21/03/25
Updated: 12/09/25

-  Project Boundary
 -  10m Contours
 -  Desire Line
 -  Formal Path
 -  Informal Path
 -  Non-Vehicular Multi-Use Gate
 -  Vehicular Deer Gate
 -  Proposed New Forest Track
 -  Proposed New Deer Fence
 -  Proposed New Deer Fence with Grouse Markers
 -  Existing Fence To Be Repaired / Upgraded
 -  Black Grouse 2km Buffer
 -  Existing Forest Track
 -  Existing Forest Track - Light Vehicles Only
 -  Cultural Heritage Feature
 -  Cultural Heritage Feature
 -  Cultural Heritage Feature
 -  River Dee SAC
 - Proposed Woodland**
 -  Existing Woodland
 -  Mixed Conifer (Sitka Spruce / Scots Pine)
 -  Mixed Conifer (Scots Pine / Sitka Spruce)
 -  Conifer (Scots Pine 100%)
 -  Native Scots Pine / Mixed Native Broadleaves
 -  Mixed Native Broadleaves
 -  Semi Open Mixed Native Broadleaves
 -  Montane Scrub
 -  Natural Regeneration
 -  Open Ground
- All fencing within Black Grouse 2km buffer zone will be marked with dropper posts



Created: 21/03/25
Updated: 10/11/25

- Proposed Woodland:
- Existing Woodland
 - Mixed Conifer (Sitka Spruce / Scots Pine)
 - Mixed Conifer (Scots Pine / Sitka Spruce)
 - Conifer (Scots Pine 100%)
 - Native Scots Pine / Mixed Native Broadleaves
 - Mixed Native Broadleaves
 - Semi Open Mixed Native Broadleaves
 - Montane Scrub
 - Natural Regeneration
 - Open Ground

Scale correct at A1
Centre Point: 360366, 784780



© Crown copyright and database rights 2025
Ordnance Survey 100030835